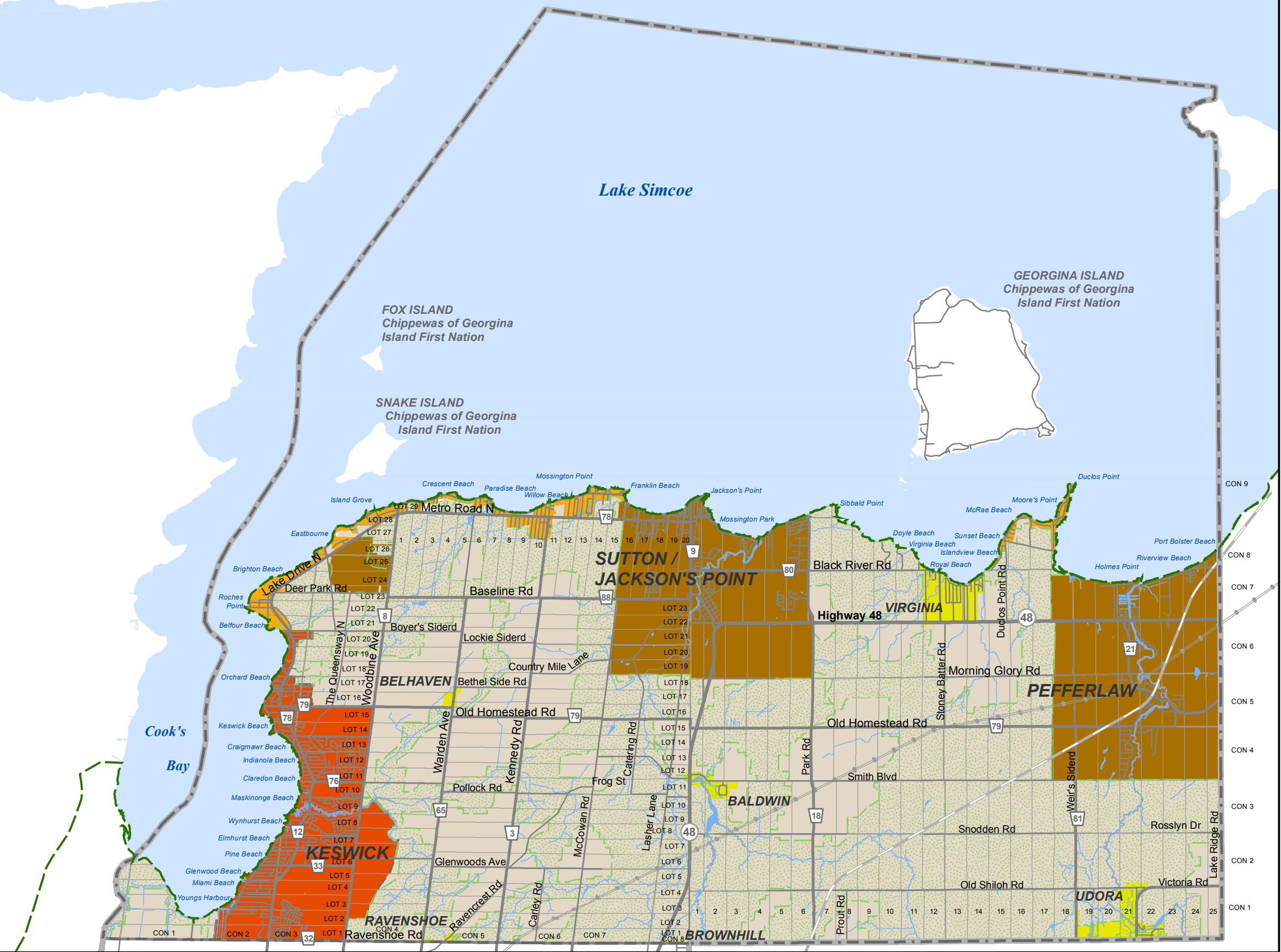









Town of Georgina










Official Plan
Schedule A1
MUNICIPAL
STRUCTURE

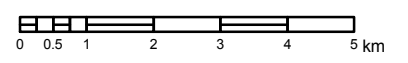


-  Urban Area
-  Towns and Villages
-  Hamlet
-  Lakeshore Residential Area
-  Countryside Area

-  Greenlands System
-  Greenbelt Plan Area Boundary

BASE MAP INFORMATION

-  Provincial Highway
-  Regional Road
-  Road
-  Railway
-  Municipal Boundary
-  Regional Boundary
-  Hydro Corridor
-  Watercourse/Waterbody
-  Lake Simcoe



January 2017

Sources: Town of Georgina, Regional Municipality of York, ArcGIS Online Basemaps, Lake Simcoe Region Conservation Authority. Produced by York Region and MHBC Planning under licence from Ontario Ministry of Natural Resources. Copyright © Queens Printer 2015