






Highway 48

# SCHEDULE B16

## Zone Classification

- I - INSTITUTIONAL
- R - RESIDENTIAL
- RC - RURAL COMMERCIAL
- CR - COMMERCIAL RECREATION
- M1 - RESTRICTED INDUSTRIAL
- M2 - GENERAL INDUSTRIAL
- M3 - EXTRACTIVE INDUSTRIAL
- M4 - STORAGE INDUSTRIAL
- M5 - DISPOSAL INDUSTRIAL
- A - AIRFIELD
- OS - OPEN SPACE
- RU-C - RURAL - COUNTRYSIDE
- AP - AGRICULTURAL PROTECTION
- EP - ENVIRONMENTAL PROTECTION

## Legend

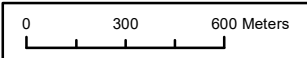
-  Lands Subject to Zoning By-Law 500
-  Parcel Fabric
-  Roads

## Index Map

2	3	4	5	6	7	8		
9	10	11	12	13	14	15	16	
17	18	19	20	21	22	23	24	25



Town of Georgina  
 Countryside Zoning By-Law  
 Revised: Aug, 05, 2022



**\*REFER TO ZONING BY-LAW 500\***

Weirs Sideroad

Lake Ridge Road

Township of Brock

Smith Boulevard