



LAKE SIMCOE

OS

EP

RU-C

EP-1(H)

SUBJECT TO MINISTER'S ZONING ORDER - ONTARIO REGULATION 251-22

OS

RC

RU-C

EP-1

Lake Drive North

Metro Road North

RU-C

EP

RU-C

EP

Varnes Road

I

Deer Park Drive

Baseline Road

EP-1

EP-22

AP

AP

EP

EP

AP

Pine Post Road

EP

M3

AP

The Queensway North

EP

AP-13

AP

EP

RC

AP-36

CR

RC-3

M2

AP

Boyers Road

AP

AP-12





EP-1

# SCHEDULE B2

## Zone Classification

- I - INSTITUTIONAL
- R - RESIDENTIAL
- RC - RURAL COMMERCIAL
- CR - COMMERCIAL RECREATION
- M1 - RESTRICTED INDUSTRIAL
- M2 - GENERAL INDUSTRIAL
- M3 - EXTRACTIVE INDUSTRIAL
- M4 - STORAGE INDUSTRIAL
- M5 - DISPOSAL INDUSTRIAL
- A - AIRFIELD
- OS - OPEN SPACE
- RU-C - RURAL - COUNTRYSIDE
- AP - AGRICULTURAL PROTECTION
- EP - ENVIRONMENTAL PROTECTION

## Legend

-  Lands Subject to Zoning By-Law 500
-  Lands Subject to Minister's Zoning Order
-  Parcel Fabric
-  Roads

## Index Map

2	3	4	5	6	7	8		
9	10	11	12	13	14	15	16	
17	18	19	20	21	22	23	24	25



Town of Georgina  
 Countryside Zoning By-Law  
 Revised: Aug, 04, 2022

