

LAKE SIMCOE

Patrick Road

OS

RU-C

EP

RU-C

RU-C

EP

RU-C

Black River Road

EP

EP-1

AP

AP

EP

AP

AP

EP

AP

EP

EP

AP

AP

AP-7

AP

EP

AP

AP

AP

EP

RC-11

M3

M2

Highway 48

C2

AP-23




Kay Avenue

SCHEDULE B6

Zone Classification

- I - INSTITUTIONAL
- R - RESIDENTIAL
- RC - RURAL COMMERCIAL
- CR - COMMERCIAL RECREATION
- M1 - RESTRICTED INDUSTRIAL
- M2 - GENERAL INDUSTRIAL
- M3 - EXTRACTIVE INDUSTRIAL
- M4 - STORAGE INDUSTRIAL
- M5 - DISPOSAL INDUSTRIAL
- A - AIRFIELD
- OS - OPEN SPACE
- RU-C - RURAL - COUNTRYSIDE
- AP - AGRICULTURAL PROTECTION
- EP - ENVIRONMENTAL PROTECTION

Legend

-  Lands Subject to Zoning By-Law 500
-  Parcel Fabric
-  Roads

Index Map

2	3	4	5	6	7	8		
9	10	11	12	13	14	15	16	
17	18	19	20	21	22	23	24	25



Town of Georgina
 Countryside Zoning By-Law
 Revised: Aug, 05, 2022

