




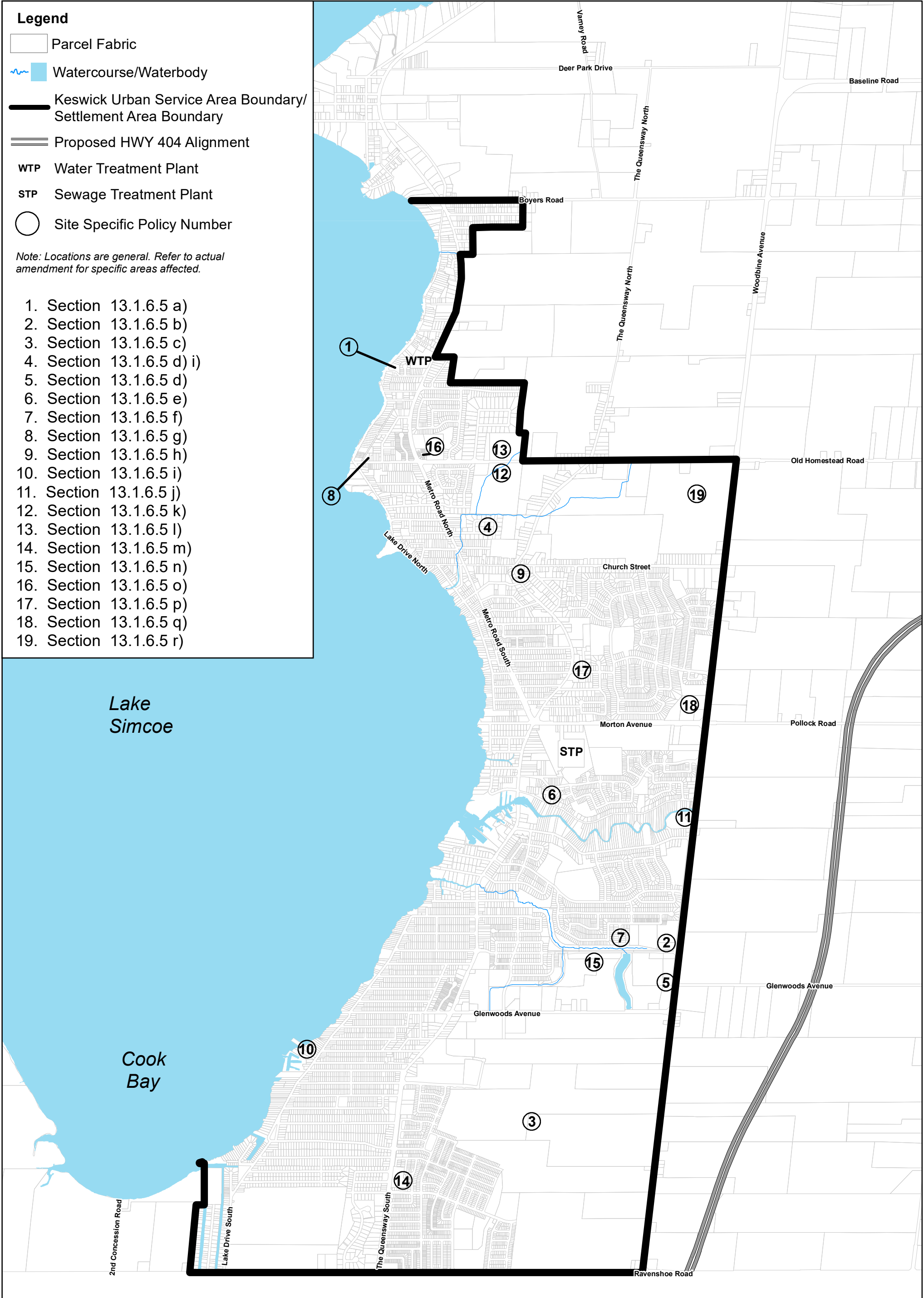


Legend

-  Parcel Fabric
-  Watercourse/Waterbody
-  Keswick Urban Service Area Boundary/
Settlement Area Boundary
-  Proposed HWY 404 Alignment
- WTP** Water Treatment Plant
- STP** Sewage Treatment Plant
-  Site Specific Policy Number

Note: Locations are general. Refer to actual amendment for specific areas affected.

1. Section 13.1.6.5 a)
2. Section 13.1.6.5 b)
3. Section 13.1.6.5 c)
4. Section 13.1.6.5 d) i)
5. Section 13.1.6.5 d)
6. Section 13.1.6.5 e)
7. Section 13.1.6.5 f)
8. Section 13.1.6.5 g)
9. Section 13.1.6.5 h)
10. Section 13.1.6.5 i)
11. Section 13.1.6.5 j)
12. Section 13.1.6.5 k)
13. Section 13.1.6.5 l)
14. Section 13.1.6.5 m)
15. Section 13.1.6.5 n)
16. Section 13.1.6.5 o)
17. Section 13.1.6.5 p)
18. Section 13.1.6.5 q)
19. Section 13.1.6.5 r)

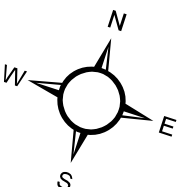


Data Source:
This map was derived from data provided by
the Town of Georgina, the Regional Municipality
of York and the LSRCA.

Schedule F: Keswick Site Specific Exceptions

KESWICK SECONDARY PLAN

Town of Georgina



August 17, 2022

