









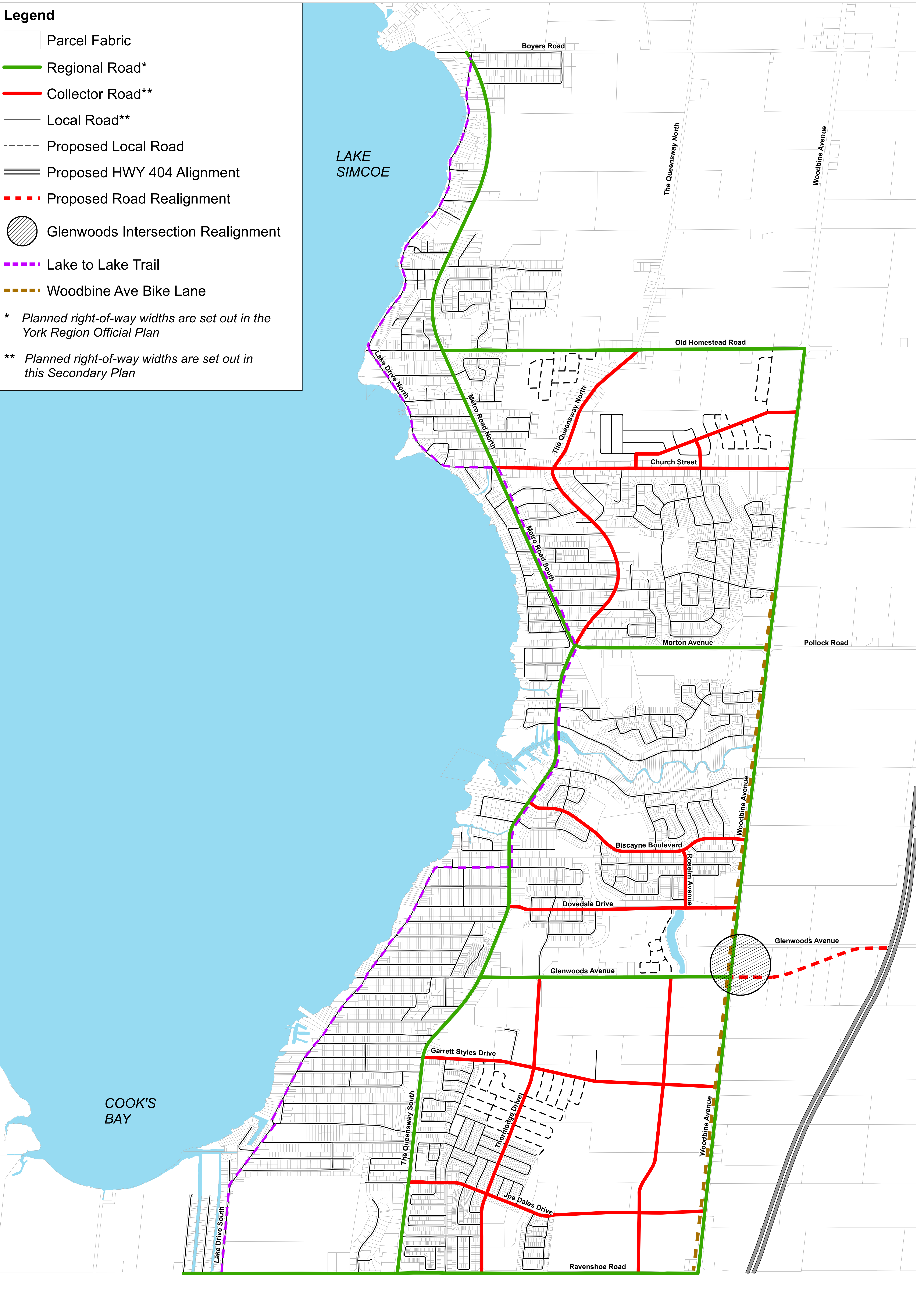


**Legend**

-  Parcel Fabric
-  Regional Road\*\*
-  Collector Road\*\*
-  Local Road\*\*
-  Proposed Local Road
-  Proposed HWY 404 Alignment
-  Proposed Road Realignment
-  Glenwoods Intersection Realignment
-  Lake to Lake Trail
-  Woodbine Ave Bike Lane

\* Planned right-of-way widths are set out in the York Region Official Plan

\*\* Planned right-of-way widths are set out in this Secondary Plan



Data Source:  
This map was derived from data provided by the Town of Georgina, the Regional Municipality of York and the LSRC. February 2023

# Schedule E: Transportation

## KESWICK SECONDARY PLAN

### Town of Georgina

