




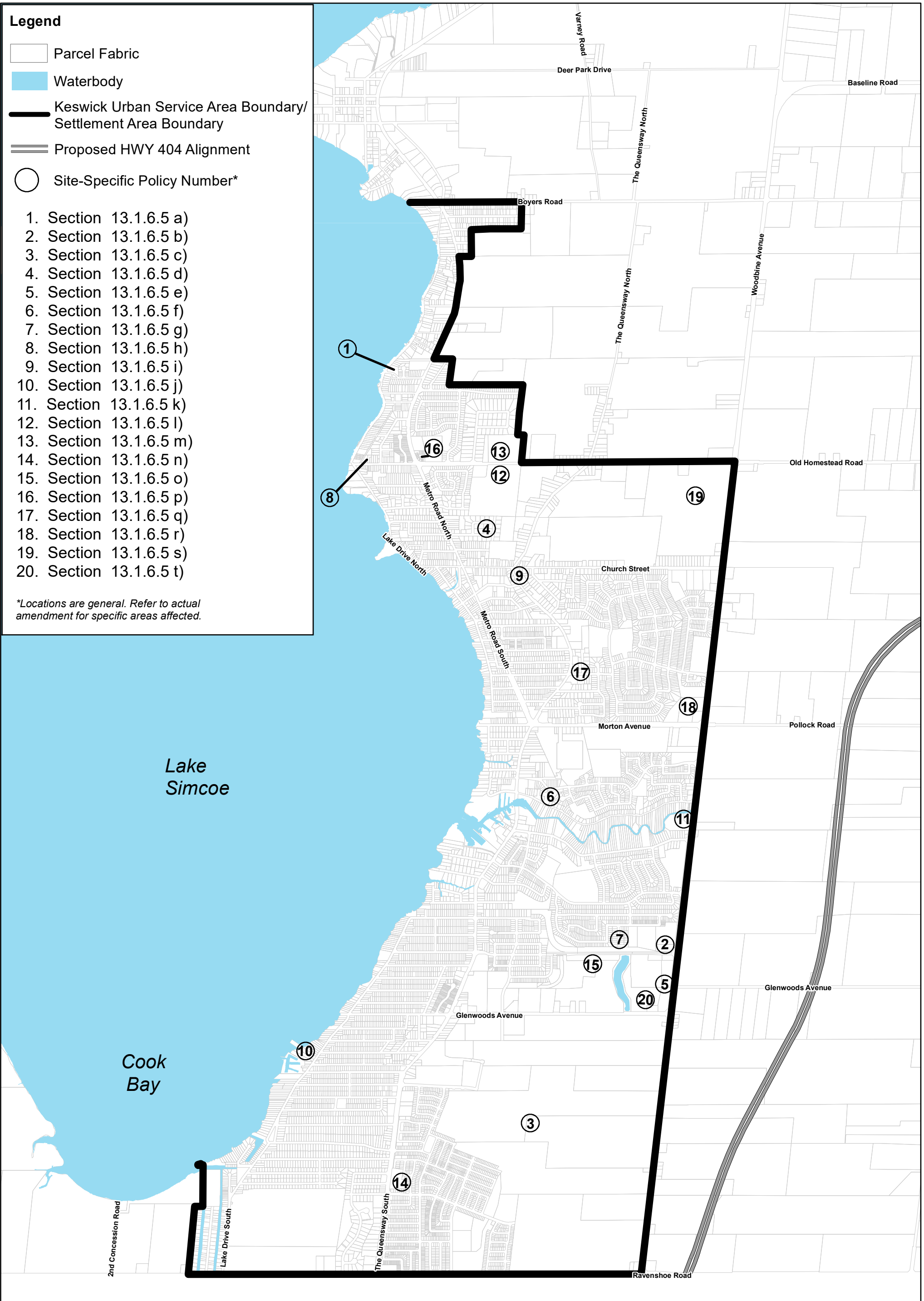


**Legend**

-  Parcel Fabric
-  Waterbody
-  Keswick Urban Service Area Boundary/  
Settlement Area Boundary
-  Proposed HWY 404 Alignment
-  Site-Specific Policy Number\*

1. Section 13.1.6.5 a)
2. Section 13.1.6.5 b)
3. Section 13.1.6.5 c)
4. Section 13.1.6.5 d)
5. Section 13.1.6.5 e)
6. Section 13.1.6.5 f)
7. Section 13.1.6.5 g)
8. Section 13.1.6.5 h)
9. Section 13.1.6.5 i)
10. Section 13.1.6.5 j)
11. Section 13.1.6.5 k)
12. Section 13.1.6.5 l)
13. Section 13.1.6.5 m)
14. Section 13.1.6.5 n)
15. Section 13.1.6.5 o)
16. Section 13.1.6.5 p)
17. Section 13.1.6.5 q)
18. Section 13.1.6.5 r)
19. Section 13.1.6.5 s)
20. Section 13.1.6.5 t)

*\*Locations are general. Refer to actual amendment for specific areas affected.*



Data Source:  
This map was derived from data provided by  
the Town of Georgina, the Regional Municipality  
of York and the LSRCA.  
February, 2023

# Schedule F: Site-Specific Exceptions

## KESWICK SECONDARY PLAN

### Town of Georgina

