








# GEORGINA HERITAGE REGISTER

Photo	Roll #	Property Address	Building Name (s)	Legal Description	Date of Construction	By-law	Type/Features	Status	Date Listed on Register
	109-850	2905 Baseline Rd.		Con. 4, Pt. Lt. 23			Log house with teepees	L	Oct. 25, 2011
	133-223	3504 Baseline Rd.	Hon. James Baby Home		Before 1861		Century Farm. Was in same family 1861-1971	L	
	109-360	52 Bethel Sd. Rd	Martin Home	Con. 5 Pt. Lt. 18			House - Owned by Grace Martin	L	
		Black River Rd.	Mossington Bridge	Cn. 8 (g), Pt. Lt. 4 Being Parts 1 on water Lt. CL2932	1912	2002-0015 (HO -1) Oct. 28, 2002	Bridge – distinctive structure proven over time in all parts of the world marked great scientific and technological advances. Location marks historic crossing of the Black River	L D	Oct. 28, 2002
	034-010	5500 Black River Rd.	Briar Hill Cemetery	Con. 8, Pt. Lt 2 & 3	1914		Octagonal building with carved lintel	L	
	043-150	7577 Black River Rd.	"Ego Farm"	Con. 7, Pt. Lt. 11	1850's		Farm home – Angus Ego Township Clerk the Reeve (1857 -62) then Treasurer (1872-77)	L	






\* Status indicates Listed (L) or Designated (D)

# GEORGINA HERITAGE REGISTER

	081-744	1 Bonnie Boats Blvd.	Bonnie/Lorne Park	Con. 9, Pt. Lt. 1 Pt of Water Lt. in front of Lt. 2 Plan 168 BLK D & PT BLK B			View shed that has remained similar for approximately 200 hundred year. Cultural historical heritage value to residents: The 19th century steam boat industry; Ice industry; Logging; Boat, and Tourism industry; Year round fishing; Economic engine.	L	Sept. 19, 2017
	120-477	379 Bouchier St.	Loretto Ladies Colleges and Schools	Con. 2, Pt. Lt. 21 & 22				L	Apr. 17, 2018
	119-476	216 Catering Rd.	Dr. Shouldice Farm, Ainslie Farms Corp. Bouchier/ Anderson Farm	E/S Con. 7, Pt. Lts. 20,21,22 Con. 8, Pt. Lts. 20 & 21, RS65R820, Pts 1- 8, RS65R14991, Pts 4 &5	1843-1848		House	L	
	116-635	577 Catering Rd.	Elmgrove School House	Con. 7, Part Lt. 15	1881	88-175 (HO-1)	Historic School House Architecture	L D	Aug. 25, 1988
	092-840	36 Church St. (Coner of Church & Woodbine)		Con. 3, Pt. Lot 14		1910	Early Homestead Site	L	14-Dec-99







\* Status indicates Listed (L) or Designated (D)

# GEORGINA HERITAGE REGISTER

	092-529	104 Church St.	Gilnockie Farm	Con. 3, Pt Lt. 14	1830		House	L	Sept. 21, 1999
	092-475	180 Church St.	Cornerstone Pentecostal Church	Con. 3, Pt. Lt. 14, RS65R9946, Pts. 2 & 3	Estimated 1920		Church. Brick work around windows. Focal point of Community	L	Sept. 21, 1999
	092-472	182 Church St.	McKay Mortgage Services	Con. 3, Lt. 14, RS65R1246, Pt. 2	Estimated 1920		House. Brick work around windows	L	Sept. 21, 1999
	091-640	227 Church St.	Old Mill	Plan 95, Con. 3, Lt. 11, Pt Lt. 13	1940		Shed	L	Dec. 20, 2007
	130-294	26537 Civic Centre Rd.	Pioneer Village	Con. 9, Pt. Lt. 6 & 7 (NG), Being Part 1, on Plan 65R23591	Opened Fall of 1975	2001-0030 (HO-1)	Home to numerous buildings from between 1850 and 1920, including a one-room schoolhouse, a general store, a train station, a blacksmith shop, an apothecary and a backwoods log house	L D	Apr. 9, 2001
	080-808	20858-20860 Dalton Rd.		Plan 69, Pt. Us. 5 & 6, Block 60, Sutton	1864		Church. Steep slope roof. Square Norman style bell tower. Fieldstone on the exterior (added later).	L	Designated Dec. 11, 1986 and then repealed
	080-849	20924 Dalton Rd.		Plan 69, Pt. Us. 5 & 6, Block 60, Sutton				L	
	080-642	21029 Dalton Rd.		Plan 248, Lt. 22, Block 59				L	






\* Status indicates Listed (L) or Designated (D)

# GEORGINA HERITAGE REGISTER

	081-077	21112 Dalton Rd.		Plan 73, Lt. 19, Sutton	1900			L	
	042-915	Duclos Point Rd.	Octagon House	Part Lt. 15, Con. 7	1888		House, Brick	L	
	071-225	15 Fairpark Ln.	"Sutton Fairgrounds"	Plan 69, Pt. Blks. 22- 24, 28,29,45 & 46, RS65R8484, Pt. 6, RS65R11891, Pt. 6				L	Jan. 15, 2009
	013-255	6671 Frog St.	"The Oaks"	Con. 2, Pt. Lt.s 5 & 6, Pepperlaw	1885 (House) 1900 (Barn)		Field house. 1-storey residential	L	
	035-700	14 Hedge Rd.	Frank Lloyd Wright's Prairie School	Plan 118, Blk. E			Post WWII Modernism ref.	L	Oct. 16, 2008
	034-974	55 Hedge Rd.		S/S, Con. 8, Pt. Lt. 2	1835		2-Storey, Commercial Inn. Peacock House, barn & dairy	L	





\* Status indicates Listed (L) or Designated (D)

# GEORGINA HERITAGE REGISTER

	035-398	299 Hedge Rd.	The Thomas Mossington House named Plumstead	Con.8, Pt. Lt. 5, RS65R1120,Pt. 4, RS65R15688, Pt. 1	1822	86-152 (HO- 1)	House. Georgian influence. Wooden plank floors, bell tower, interior trim and doors. 3 large fire places	L D	Aug. 28, 1986
	035-520	351 Hedge Rd.	Rotherwood	Plan 394, Block A	1870		Georgian Style. 2 Storey, Commercial/Residential - B&B	L	
	035-868	408 Hedge Rd.	"St. George's Anglican Church"	Con. 9, being Parts 1,2 & 3 on Plan of Survey 65R828	1877	2001-0088 (HO-1)	Church. Stone structure. Stained glass.	L D	Aug. 13,2001
	070-981	33 High St.	'Barn and Carriage House"	Plan 69, Lt. 6 to 11, Block 16	1895		House. 3 sided, 2-storey bay window and the ground level bay, window bay on the east façade. Masonry including the red/orange brick, buff coloured and beaded mortar. Placement of original door openings, gable end roof with original bargeboard of the front south section, truncated gable roof of the rear north section. Original components of the front south verandah.	L	Designation investigated in 2011. Council did not proceed with designation.
	070-828	42 High St.	Was owned by Doc MacDonald	Plan 69, Lt. 5, Block 14			Aluminum siding	L	

\* Status indicates Listed (L) or Designated (D)






# GEORGINA HERITAGE REGISTER

	070-971	51 High St.	Built 1890, former George Hawkins property "Lytle House"	Plan 69, Lt. 6, Block 17	1890	92-24 (HO-1)	Post confederation Cottage tradition using peaked gables, boxed cornice with sloped soffits, sash windows, louvered shutters, and covered veranda	L D	Feb. 13, 1992
	070-816	58 High St.	Built c. 1880, was owned by John Ward "Ward Home"	Plan 69, Lt. 5, Block 13	1880		Material for house from old houses at Belle Ewart brought across ice during winter	L	
	070-965	59 High St.	"St. Jullians"	Plan 69, Lt. 9, Block 18	1850			L	
	070-814	60 High St.	E.K Miller "Horner Home"	Plan 69, Lt. 4, Block 13				L	

\* Status indicates Listed (L) or Designated (D)








# GEORGINA HERITAGE REGISTER

	070-812	64 High St.	"Joseph Blanchard"	Plan 69, Lt. 3, Block 13	1863			L	
	070-810	66 High St.	"Lyndon Residence"	Plan 69, Lt. 2, Block 13	1860			L	
	070-808	68 High St.	Orange Hall/ Methodist Church	Plan 69, Lt. 1, Block 13	1879 Restored as Orange Lodge 1968		Brick, stud and sheeting	L	
	070-956	71 High St.		Plan 69, Pt. Lt. 10, Blck 5			Residence. Brick	L	
	070-803	76 High St.		Lt. 4, Block 12, Plan 69	1868			L	
	070-950	79 High St.	"James Martin"	Plan 69, Lt. 7, Block 5	1863		Archeological/ Building. Cemetery or Burial Site L structure	L	

\* Status indicates Listed (L) or Designated (D)






# GEORGINA HERITAGE REGISTER

	070-799	80 High St.	"Cuthbertson House"	Plan 69, Lt. 2, Block 12	1891	92-54 (HO-1) Repealed: 93-91 (HO-1)	Commercial/Residential 1.5 Storey. Gothic Revival.	L	Jul. 9, 1993
	070-791	90 High St.	"John Henry Farm Trelour"	Part Lt. 4, Block 11, Plan 69	Pre 1863		Residence. Stucco	L	
	070-788	96 High St.	William Fry Residence	Plan 69, Lts. 2 to 3, Block 11	Pre 1868		Residence. 2 Storey. Stucco.	L	
	070-787	98 High St.	"Cuttle House"	Plan 69, Pt. Lt. 1, Block 11	Pre-1868		Residential 1.5-storey	L	
	070-934	99 High St.	"Village Variety Store"	Plan 69, Pt. Lt. 6, Block 6	1863			L	

\* Status indicates Listed (L) or Designated (D)








# GEORGINA HERITAGE REGISTER

	070-786	100 High St.						L	
	070-777	110 High St.	"Mrs. Milton Hamilton's Grocery & Dry Goods Store"	Plan 69, Lt 3 & Lt. 11, Bl. 10	1877		Commercial. 2 Storey	L	
	070-918	115 High St.	Formerly "Bank Nova Scotia"	Plan 69, Lt 3, Block 73				L	
	070-917	115A High St.	McLaughlin Mill Shop" and "Colonial Flower Shop"	Plan 69, Lt 2, Block 73				L	
	070-916	117-119 High St.	"Independent Order of Forresters",	Plan 69, Lt 1, Block 73	1889		Original owner "Independent Order of Forresters" Brick.	L	





\* Status indicates Listed (L) or Designated (D)

# GEORGINA HERITAGE REGISTER

	070-768	120 High St.	"Boot and Shoe Shop"	Plan 69, Pt. Lt. 5,	Pre 1863		Commercial. 2 Storey	L	
	070-766	124 High St.	"Tinsmith Shop"	Plan 69, Pt. Lts. 4 & 5, Block 9	Pre 1863		Commercial. 2 Storey. Brick.	L	
	070-911	125 High St.	"Park Style Shop"	Plan 69, Pt. Lt. 9, Block 8	1886			L	
	070-765	126 High St.	"Pugsley Meat Market"	Plan 69, Pt. Lts. 3 & 4, Block 9				L	
	070-763	128A High St.	"Switzers Brothers Leather Factory"	Plan 69, Pt. Lts. 2 & 3, Block 9			Commercial. Back-split	L	






\* Status indicates Listed (L) or Designated (D)

# GEORGINA HERITAGE REGISTER

	070-907	129 High St.	"Mansion House Hotel"	Plan 69, Pt. Lts. 1 & 2, Lt 3 & Block 8	1850's		Hotel. Combination of aluminum siding and Brick (below). Established landmark.	L	
	070-760	132-134 High St.	"J.O. Bouchier's General Store & Post Office" now Riverside Restaurant	Plan 69, Block 9, Pt. Lt. 1	1820		First Store in Sutton. Cellar walls are stone and 3 feet thick and the original nails and hardware are store; visible. J.O. Bouchier lived at the general store with his family while the Manor was being built (after his first log home burned down). The Front door facing river to cater to river trade.	L	
	070-903	133 High St.	James O'Brien Bourcher Woolen Mill	Plan 69, Pt. Bl. 67	1846-51		Woolen Mill & former Sutton Municipal Offices. Burned down Jan. 1996 – has plaque & Town Pumping Station on site	L	
	080-053	141 High St.	(Sutton Country Depot) 1151754 Ontario Inc.	Plan 69, Pt. Block 72, RS65R2669, Pts. 1 to 4 & Pt. of Pt. 5		82-112 (HD-1)	Characterizes "the beginning" of Sutton it was around this Mill the store and village grew. From inside the original supporting beams are visible.	L D	Sept. 16, 1982


\* Status indicates Listed (L) or Designated (D)

# GEORGINA HERITAGE REGISTER

	080-058	153 High St.	"The Manor House"	Plan 69, Pt. Block 53	1846	91-57 (HO-1)		L D	Apr. 25, 1991
	080-066	163 High St.	"The Metropolitan Radial Railway Station"	Plan 69, Pt. Block 53	1908	2009-0055 (HO-1)		L D	25-May-09
	031-000	26427 Highway 48	"St. Julian's-Charles Howard Home"	SIS, Con. 6, Pt. Lt. 4	1840			L	
	031-605	26576 Highway 48		SIS, Con. 7, Pt. Lt. 5	1887		Brick farm home. Owned by "Mossington Estate". Barn bricks from Arnolds Brickyard. Front porch (cobblestones, added in 1920s)	L	
	040-900	27709 Highway 48	"Crowder"		SFD: 1830 Shed & Barn(s): 1900 Detached Garage: 1930 Steel Grain Bin: 1980		Farm with Residence and Outbuildings. 2 storey building, the exterior wall material is stone.	L	




\* Status indicates Listed (L) or Designated (D)

# GEORGINA HERITAGE REGISTER

	041-750	28118 Highway 48	"St. Anthony's Roman Catholic Church"	Con. 7, Pt. Lt. 12	1903		Church. Brick	L	
	041-082	28171 Highway 48	"James Rae's Home"	Con. 6, Pt. Lt. 12	Pre 1867		Farm Home. Log/Cement.	L	
	041-760	28218 Highway 48	"Virginia Store"	Con. 7, Pt. Lt. 12	1885		Brick. First store in Virginia.	L	
	041-772	28280 Highway 48	"Virginia United Church"	Con. 7, Pt. Lt. 12	1887		Church. Brick. George Evans (1st) Donated property for the Church	L	
	041-795	28464 Highway 48	"Kay Farm Home"	Con. 7, Pt. Lt. 13	1878		Residence. Brick.	L	

\* Status indicates Listed (L) or Designated (D)





# GEORGINA HERITAGE REGISTER

	041-870	28820 Highway 48	"Cronsberry"	N/S Con. 7, Pt. Lt. 15	Built 1850's		Farm/Residence. Frame covering Log construction	L	
	060-205	29011 Highway 48	"Ivy Castle"	SIS, Con. 6, Pt. Us. 15 & 16	1850's		Brick Farmhouse.	L	
	081-744	Jackson's Point	The Jackson's Point Marine Railway	PLAN 99 PT LOT 1 CON 9 PT OF WATER LOT IN FRONT OF LOT 2 PLAN 168 BLK D & PT BLK B RS65R21566 PARTS 1 2 & 3 RP 65R4504 PART 5.			Marine Railway used to lift ships in and out of Lake Simcoe	L Designation process underway . Council Report fro August 11, 2021: C-2021-0253	
	108-300	24534 Kennedy Rd.	"Davidson Farm House"	Con. 5, Pt. Lt. 12	SFD: 1923 Barn: 1964 Pool: 2004		Brick Farmhouse.	L	

\* Status indicates Listed (L) or Designated (D)








# GEORGINA HERITAGE REGISTER

	114-375	24791 Kennedy Rd.	"Davidson Home"	Con. 6, Pt. Lt. 14	1890		Residence. Brick. Barn was first one built in North Gwillimbury with stone foundation.	L	
	118-395	25103 Kennedy Rd.	"William Henry Farm"	Con. 7, Pt. Lt. 16, RS65R2533,Pt. 1	1858	88-047 (HO-1) 88-081 (HO-1) 17-77 (HO-1)	Georgian style house. 2 storey structure of vertical plank construction. Triangular pediments are located above the windows and doors.	L D	March 10, 1988, then amended April 28, 1988, then amended June 28. 2017
	118-645	25381 Kennedy Rd.	"Log House"	Con. 6, Pt. Lt. 18	1846-1850	91-86 (HO-1)	Log house. Keyed dovetail at corner joints. Walls support gabled roof (Cedar shingles existed under steel roofing at time of designation)	L D	June 13.1999
		Lake Dr. East	"Courting House sometimes known as The Spring House"	Con. 9 (NG) Pt. Lt. 18, being Pt. 1 on Plan 65R31063 n	1800's	2010-0042 (HO- 1)	Built at the request of Dr. Frank Sibbald. The last of its type of structure to remain from Georgina's historic vacation areas.	L D	May 10 20110





\* Status indicates Listed (L) or Designated (D)

# GEORGINA HERITAGE REGISTER

	137-726	579 Lake Dr. East	"The Huntley House"					L	Oct. 18, 2007
	096-064	221 Lake Dr. North	"Orchard Beach Tavern"	Con. 2, Pt. Lt. 17, Plan 65M3208, Bl. 17			Previously a lodge used by vacationers.	L	Feb. 1996
	021-707	23018 Lake Ridge Rd.		Con.1, Pt. Lt. 25, East Town Line	1860		Brick Farmhouse.	L	
	023-200	23542 Lake Ridge Rd.	"Shier Farm"	Con. 2, Pt. Lt. 25, East Town Line	Pre 1860		Farm home. Very fine detailing inside and out. Windows have heavy casements.	L	
	030-725	5676 Latimer Rd.	"The Hermitage"	E/S, Con. 6, Pt. Lt. 2			Farm Home. Brick.	L	






\* Status indicates Listed (L) or Designated (D)

# GEORGINA HERITAGE REGISTER

	054-021	1 Main St.	"Fernie House-Johnston House"	Con. 5, Pt. Lt. 23			Brick Residence	L	April. 1996
	082-040	56 Malone Rd.	"Jackson's Landing Bed & Breakfast"	Plan 168, Pt. Lt. 11, Pt. 81. B				L	March 15 2007
		Metro Rd. North	"Old Power House"		1924		Power Station built in 1912 Converted to residence 1924. shed built 1924	L	
	125-036	619 Metro Rd. North		Con. 2, Pt. Lt. 24, RS65R2294, Pt. 5			Forest	L	2008
	138-327	2051 Metro Rd. North	"Lakeview Dance Hall House"		Prior to 1887		Formerly used as Cottage. Former hotel/summer resort. Fires in 1920, 1938, and 1969 destroyed everything but one small building and the annex. Built after the fires known as Halsey Lodge.	L	Nov. 9, 2012
	071-736	47 Middle St.	"First Orange Hall"	Plan 69, Lt. 1, Block 6 (combined w/ 071-738)	1863		Residence	L	2002




\* Status indicates Listed (L) or Designated (D)

# GEORGINA HERITAGE REGISTER

	071-177	79 North St.		Plan 69, Block 3, Lt. 4	1863		Residence. Frame and Stucco.	L	
	071-172	87 North St.		Plan 69, Block 3, Us. 1 & 2	1863		Residence. Frame and Stucco.	L	
	071-738	88 North St.		Plan 69, Pt. Lt. 1, Block 6	1863		Residence.	L	
	071-164	97 North St.		Plan 69, Block 2, Lt. 3	1863		Residence. Frame and Stucco.	L	
	108-980	3348 Old Homestead Rd.	"Sheppard Home"	Con. 5, Pt. Lt. 16	1850		Residence. Brick	L	





\* Status indicates Listed (L) or Designated (D)

# GEORGINA HERITAGE REGISTER

	016-770	7091 Old Homestead Rd.		SIS, Con. 4, Pt. Lt.8	1853		Farm Home. Brick	L	Mar-02
	017-600	7294 Old Homestead Rd.	"Vachelle Swamp Wetland"	Con. 5, Pt. Lt. 9, RS65R11202 Pt. 3			Brick	L	Oct. 25 2011
	011-200	6673 Old Shiloh Rd.	'Phoenix Family Farm'	Con. 1, Pt. Lt. 5, Pfefferlaw	1810		1.5 storey residential. Gable roof	L	Mar. 2002
	031-895	26280 Park Rd.	"Auld Castle Cemetery"	Con. 7, Pt. Lt.6		2019-0090 (HO-1)	The William Johnson family burial ground. Identified as a small area of land approximately one-hundred (100) meters to the north of the dwelling. It is enclosed by a perimeter of century old cedar trees with the headstones enclosed by a chain link fence.	October 16,	2019

\* Status indicates Listed (L) or Designated (D)





# GEORGINA HERITAGE REGISTER

	043-340	26589 Park Rd.	Eildon Hall' - located in Sibbald's Point Provincial Park	Con. 8, Lt 7 & 8, Pt Lt. 9	1820's		Residence. Frame, Log and Stucco	L	Mar. 2002
	021-526	155 Peers Ln.	"Mill Owner's House"	E/S, Con. 1, Pt. Lt. 22				L	
	053-345	219 Pefferlaw Rd.	Pefferlaw Dam	Con. 5 Pt. Lt. 23 RS65R3240 PT2 RS65R4695 PT1	1820s		Historic Dam	L	Mar. 9. 2022
	053-385	249 Pefferlaw Rd.	"The Belvedere Hotel"	Cone. 5, Pt. Lt. 22, Pt. Lt. 23	1840's		Former hotel. Brick.	L	May 10 2004
	053-415	259 Pefferlaw Rd	Old Pefferlaw Community Centre	Con. 5, Pt. Lt. 22	1926		Duplex. Brick Veneer.	L	Mar. 2002

\* Status indicates Listed (L) or Designated (D)







# GEORGINA HERITAGE REGISTER

	054-270	264 Pepperlaw Road	Johnston (Johnson Cemetery)	Con. 5, Lot 22	1860		Historic Cemetery	D	Jun. 2022
	054-275	268 Pepperlaw Rd.	Pepperlaw United Church Cemetery	N/S Con. 5, Pt. Lt. 22				L	Mar. 2002
	054-285	272 Pepperlaw Rd	Pepperlaw United Church	N/S Con. 5, Pt. Lt. 22	1889		Traditional Church. Brick.	L	Mar. 2002
	054-375	320 Pepperlaw Rd		Con. 5, Pt. Lt. 22	1917			L	






\* Status indicates Listed (L) or Designated (D)

# GEORGINA HERITAGE REGISTER

	010-880	139 Prout Rd	"Prout Farm House"		1891		Stone Farmhouse	L	Mar. 2002
	070-067	31 River St.	St. James Anglican Church	Plan 69, Bl. 1, Pt. Lt. 5	1857		Church	L	Mar. 2002
	070-007	32 River St.	"Maplehurst Holburn House"	Plan 69, Pt. Bl. 51	1850		Residence	L	Mar. 2002
	070-072	35 River St.	St. James Parish Hall	Plan 69. Bl.51 Pt .Lt 0	1842	2019-0111 (HO-1)	Hall. First Church. First School House. Sutton's Town Hall. Pre-confederation.	L D	






\* Status indicates Listed (L) or Designated (D)

# GEORGINA HERITAGE REGISTER

	070-076	39 River St		Plan 69, Bl. 32, Pt. Lt. 1	Prior to 1890		2-Storey Residence	L	Mar. 2002
	070-015	40 River St.						L	Mar. 2002
	123-019	1 Road to May's Wharf	"Lakehurst"	Con. 2, Pt.Lts. 23 & 24, RS65R19559, Pts 15,16,24, 25,26 &35	1871		Estate. Gothic Revival style.	L	Mar. 2002
	015-540	5643 Smith Blvd.	"Weise Home"	Part Lt. 1, Con. 4	1890		Residence	L	Mar. 2002
	014-320	5711 Smith Blvd.	"Old Homestead"	Part Lt. 1, Con. 3			Brick Farmhouse.	L	Mar. 2002






\* Status indicates Listed (L) or Designated (D)

# GEORGINA HERITAGE REGISTER

	014-775	6779 Smith Blvd.	Egypt Church of Nazarene	Pt. Lt. 6, Con 3			Church	L	Mar. 2002
	070-960	11 Snooks Rd.		Plan 69. Lt. 6, Blk 18	1910		Residence. Originally, red brick but the brick has been painted	L	Mar. 2002
	071-810	16 Snooks Rd	"Bailey House"	Pt. Lt. 10, Block 5, Plan 69	1882		Residence. Farm	L	Mar. 2002
	070-411	28 St. James St.		Block 32, Plan 69			Residence	L	Mar. 2002
	040-009	25347 Stoney Batter Rd.	"Tomlinson - John Rae's Home"	E/S, Con. 5, Pt. Lt. 13	1850		Farmhouse	L	





\* Status indicates Listed (L) or Designated (D)

# GEORGINA HERITAGE REGISTER

	041-825	6 Sunkist Rd.	Corner "John Doyle, first Postmaster"	Con. 7, Pt. Lt. 14	1874-1877		Residence. Log and Stucco	L	Mar. 2002
	099-145	262 The Queensway North	"Vazante Log Cabin"	W/S, Con. 3, Pt. Lt. 18	1803		Log House. In 2012 GHC gave the 'Built Heritage Award' for bringing Georgina's oldest structure back to life.	L	
	099-530	295 The Queensway North		Con. 3, Pt. Lts. 18, 19 & 20	1900		Residence. Brick.	L	Apr. 2009
	N/A	The Queensway South	Wynhurst Garden Gates				Gate located at entrance to Whynhurst Rd.	L	
	120-607	12 Turner St.	Christ Church	Con. 2, Pt. Lt. 22	1862		Church. Stone.	L	Mar. 2002

\* Status indicates Listed (L) or Designated (D)






# GEORGINA HERITAGE REGISTER

	120-649	30 Turner	"Beechcroft"	Plan 46, Pt.81. Bl. A	1862		Dwelling – Gothic Revival (North and South facades). West Façade has traces of earlier Georgian style with regency elements. Medium pitched gable roofs with dormers. Built with rubble stone. foundation and masonry	L	
	121-199	605 Varney Rd.	Deer Park Public School	Con. 3, Pt. Lt 23	1913	2009-0041 (HO-1)	School House. Brick. Gables and trefoil shaped bargeboard. Two round window openings with art glass. Panelled with upper glazing wood doors.	L D	Apr. 27, 2009
	021-521	Victoria Rd.	"Udora Mill"	E/S, Con. 1, Pt. Us. 21 & 22, RS65R1484 Pt. 2	1865	92-147 (HO-1) amended 97-019 (HO-1)	Mill. 2 and ½ Storey. Gabled roof. Foundation of fieldstone. Board-and batten. Windows 6 over 6 double hung.	L D	Oct. 8, 1992, amended Feb. 24, 1997
	021-507	9 Victoria Rd.	"Udora General Store"	Plan 178, Lt. 49	1880		Wood Frame with Brick Veneer	L	Apr. 20, 2006

\* Status indicates Listed (L) or Designated (D)







# GEORGINA HERITAGE REGISTER

	107-735	24856 Warden Ave.	"Winch Home"	Pt. Lt. 14, Con. 4			Home. Stone.	L	Mar. 2002
	109-150	25139 Warden Ave.	"Draper Home"	Con. 5, Pt. Lts. 16 & 17	1870 SFD 1930 Detached Garage		Home and Barn. Frame.	L	Mar. 2002
	109-062	25508-25152 Warden Ave.	"Free Methodist Church"	W/S, Con. 4, Pt. Lt. 16	1880		Church. Frame.	L	
	109-063	15152 Warden Ave.	"Belhaven Methodist Personage"	Con. 4, Pt. Lt. 16			Original use Horse Stable	L	Mar. 2002
	109-070	25202 Warden Ave.	"Belhaven Community Hall"	Con. 4, Pt. Lt. 16	1927		Community Hall. Brick	L	Mar. 2002

\* Status indicates Listed (L) or Designated (D)

GEORGINA HERITAGE REGISTER

	109-100	25512 Warden Ave.		Con. 4, Pt. Lts. 18 & 19, NG	1850		Residence. Brick	L	Mar. 2002
 	109-195	25517 Warden Ave.	"Morton Home"	E/S, Con. 5, Pt. Lt. 19, North			Residence. Brick	L	
	134-754	53 Westwind Cir.	"Former David Lewis Home"	Plan 88, Lts. 43 & 44			Residence	L	Jan. 2008

May 22-2024

\* Status indicates Listed (L) or Designated (D)