



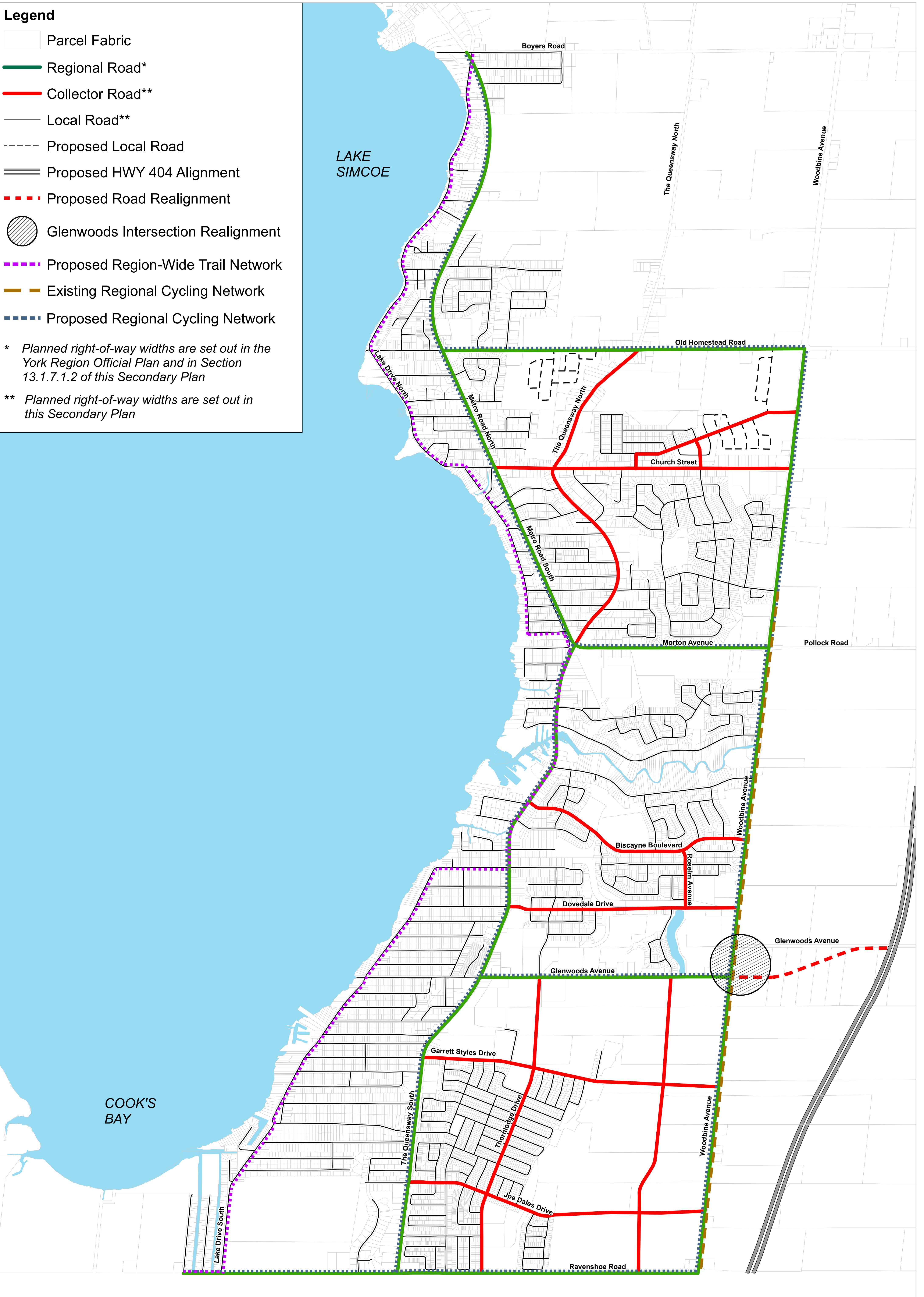


**Legend**

-  Parcel Fabric
-  Regional Road\*
-  Collector Road\*\*
-  Local Road\*\*
-  Proposed Local Road
-  Proposed HWY 404 Alignment
-  Proposed Road Realignment
-  Glenwoods Intersection Realignment
-  Proposed Region-Wide Trail Network
-  Existing Regional Cycling Network
-  Proposed Regional Cycling Network

\* Planned right-of-way widths are set out in the York Region Official Plan and in Section 13.1.7.1.2 of this Secondary Plan

\*\* Planned right-of-way widths are set out in this Secondary Plan



Data Source:  
This map was derived from data provided by the Town of Georgina, the Regional Municipality of York and the LSRC.

June 15, 2023

# Schedule E: Transportation

## KESWICK SECONDARY PLAN

### Town of Georgina

