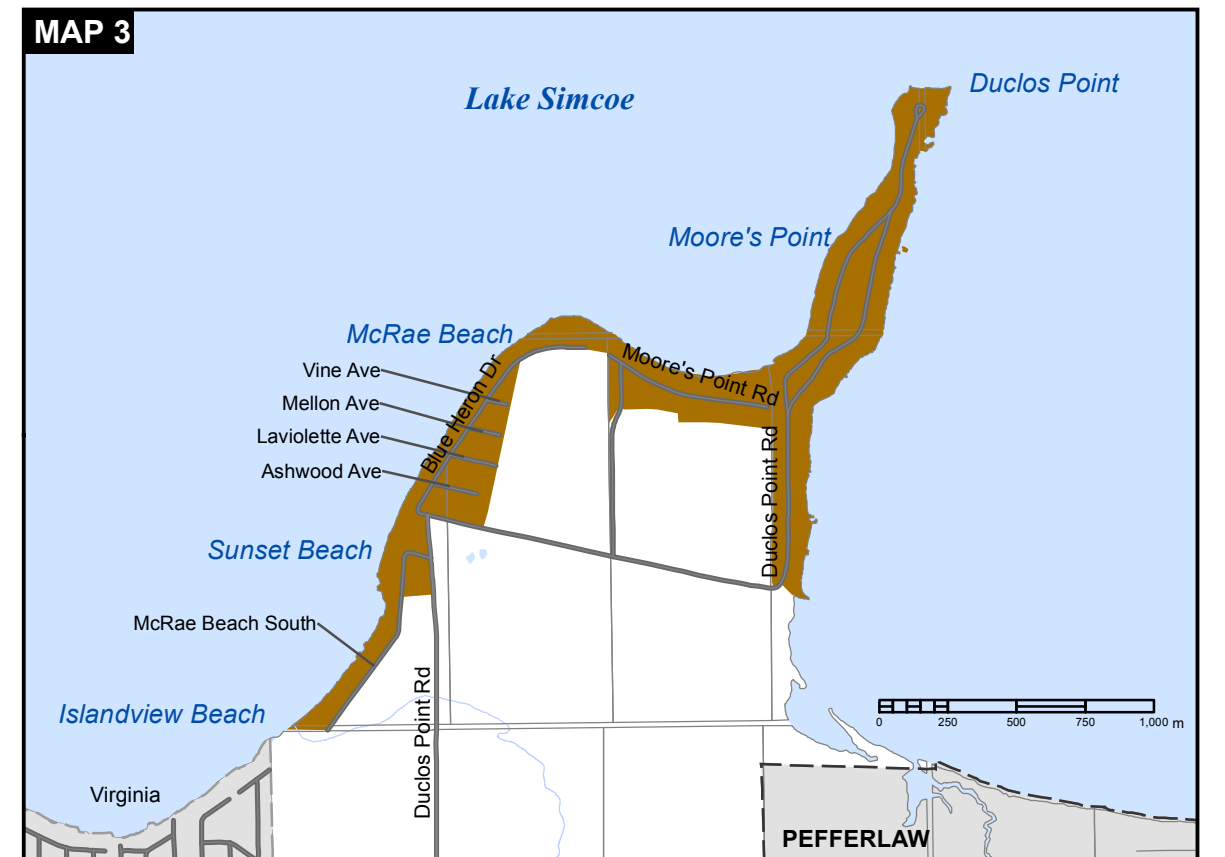
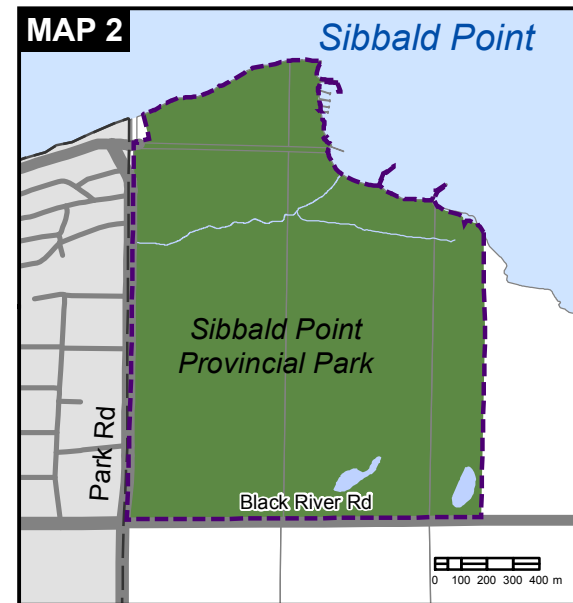
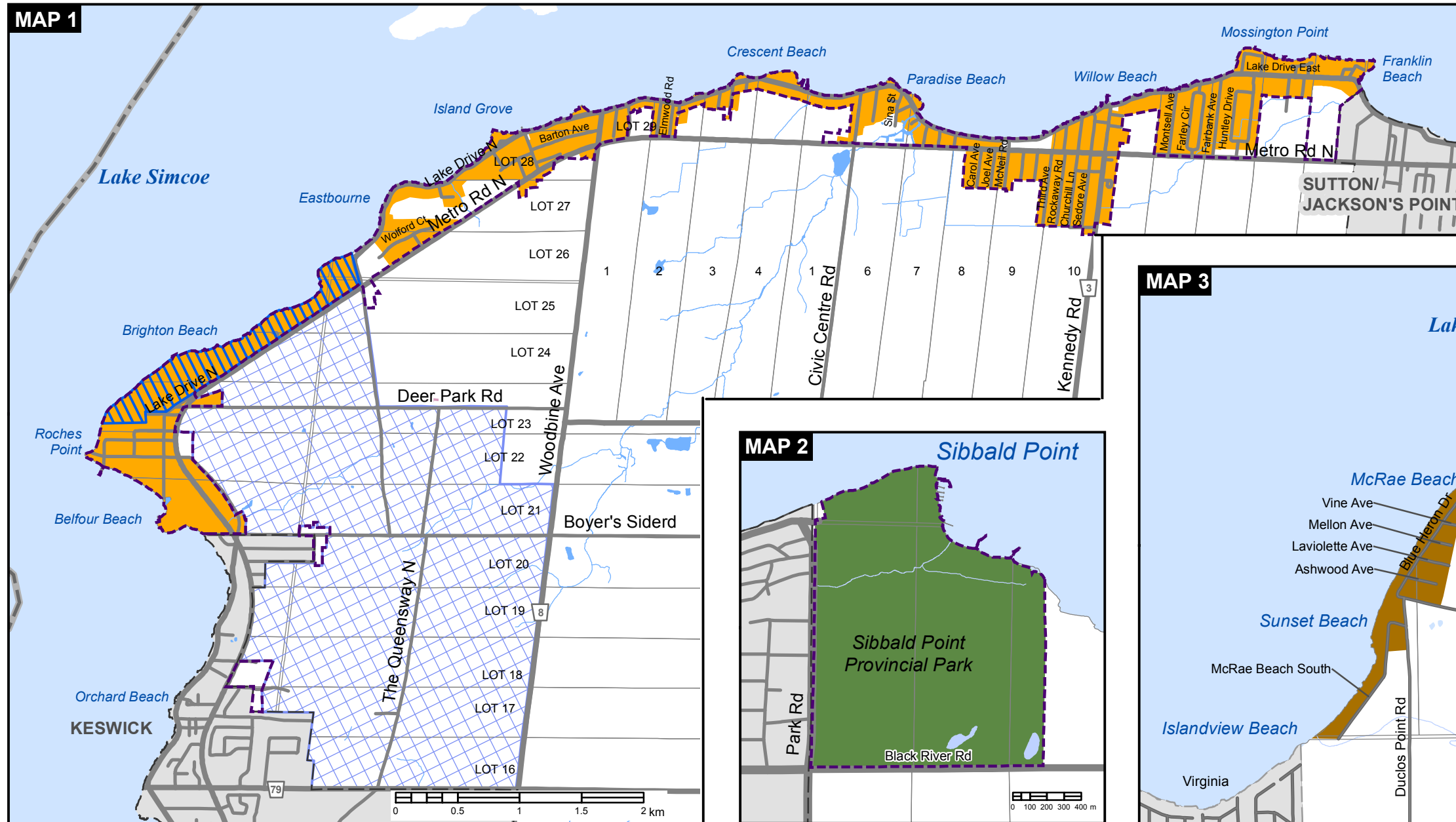
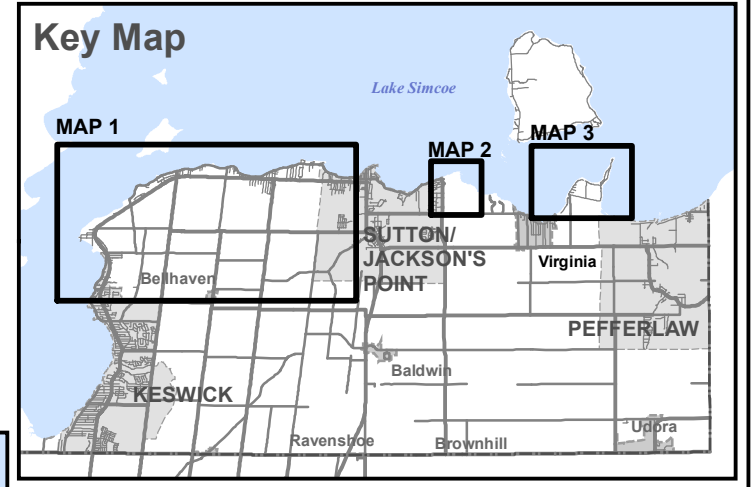


Town of Georgina

Official Plan

Schedule D

SERVICED & UNSERVICED LAKESHORE RESIDENTIAL AREAS AND SPECIAL SERVICING POLICY AREAS



- Serviced Lakeshore Residential Area
- Unserviced Lakeshore Residential Area
- Serviced Area Boundary
- Partially Serviced with Municipal Water Only
- Area that may be Serviced with Municipal Water & Sanitary Sewer
- Area Not to be Serviced with Municipal Water & Sanitary Sewer
- Urban Residential Area

- BASE MAP INFORMATION**
- Provincial Highway
 - Road
 - Railway
 - Municipal Boundary
 - Regional Boundary
 - Hydro Corridor
 - Secondary Plan Area
 - Watercourse/Waterbody
 - Lake Simcoe



January 2017

Sources: Town of Georgina, Regional Municipality of York, ArcGIS Online Basemaps, Lake Simcoe Region Conservation Authority. Produced by York Region and MHBC Planning under licence from Ontario Ministry of Natural Resources. Copyright © Queens Printer 2015