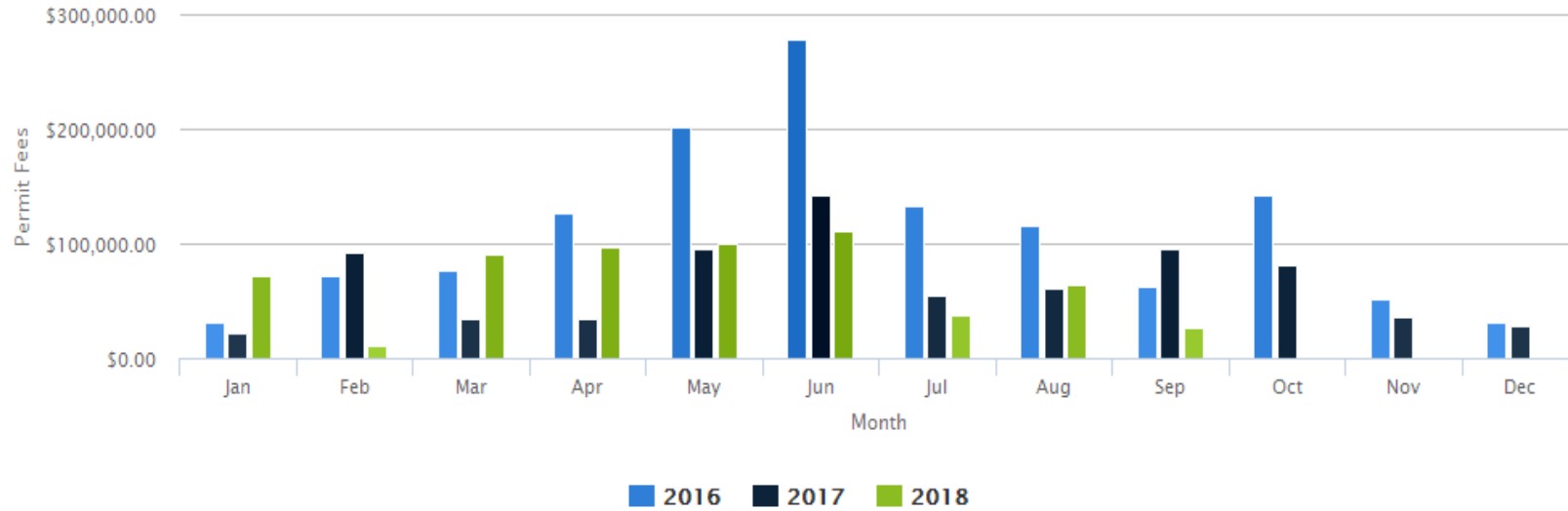


## Town of Georgina - Building Report

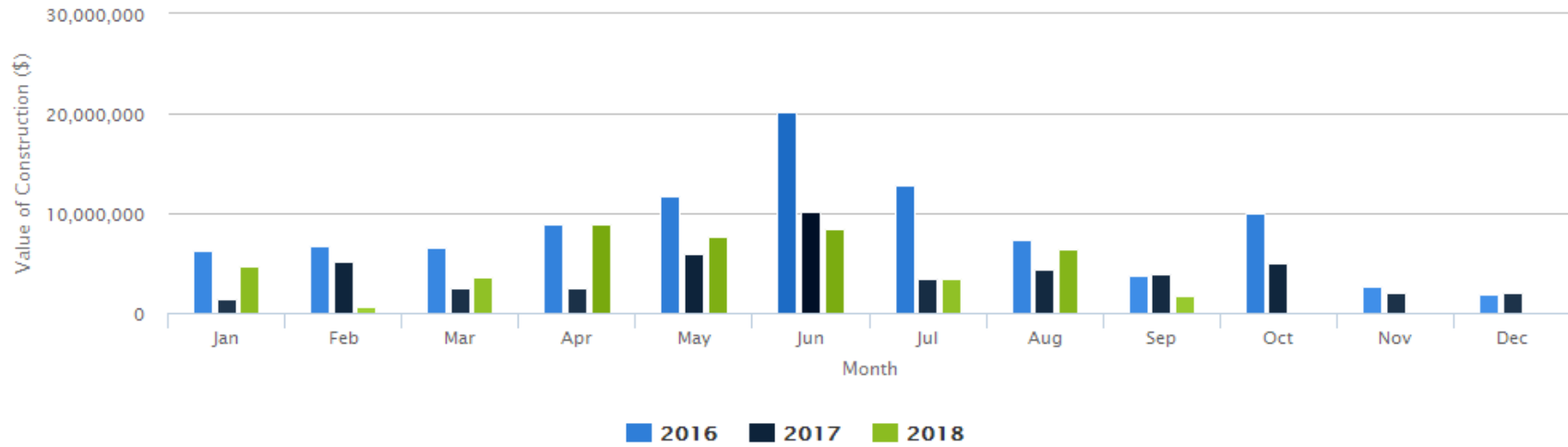
### Permit Fees Collected for Issued Permits by Month



Date	Jan	Feb	Mar	Apr	May	Jun	Jul	Aug	Sep	Oct	Nov	Dec	Total
2016	\$30,894.87	\$72,496.23	\$76,740.07	\$126,800.09	\$201,191.27	\$278,899.26	\$133,452.32	\$115,027.95	\$62,290.65	\$141,988.33	\$50,929.96	\$30,548.39	<b>\$1,321,259.39</b>
2017	\$21,851.23	\$92,784.24	\$33,630.64	\$34,846.56	\$95,288.12	\$141,562.62	\$54,539.18	\$61,503.76	\$95,283.04	\$80,985.43	\$36,613.62	\$27,945.46	<b>\$776,833.90</b>
2018	\$72,194.49	\$11,627.63	\$91,115.75	\$96,635.26	\$100,011.10	\$110,252.51	\$36,847.40	\$64,091.34	\$26,529.65	\$0.00	\$0.00	\$0.00	<b>\$609,305.13</b>

# Town of Georgina - Building Report

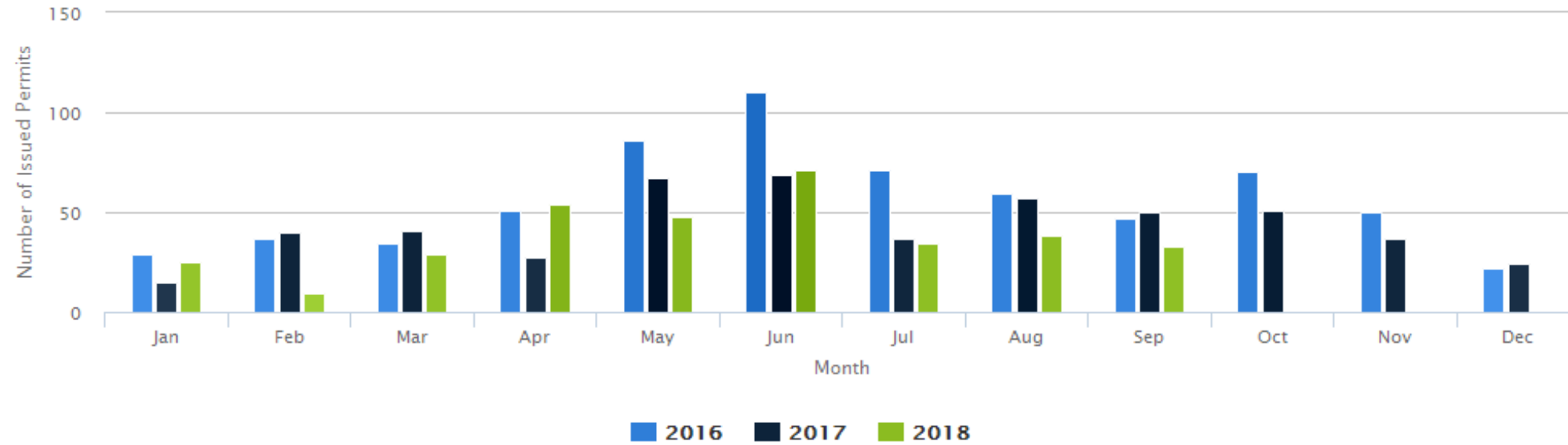
## Construction Value of Issued Permits by Month



Date	Jan	Feb	Mar	Apr	May	Jun	Jul	Aug	Sep	Oct	Nov	Dec	Total
2016	\$6,253,360.00	\$6,694,232.00	\$6,538,432.00	\$8,884,703.00	\$11,738,727.00	\$20,200,022.00	\$12,781,912.00	\$7,275,526.00	\$3,777,040.00	\$10,014,800.00	\$2,638,900.00	\$1,920,000.00	<b>\$98,717,654.00</b>
2017	\$1,368,000.00	\$5,117,150.00	\$2,479,000.00	\$2,486,000.00	\$5,882,566.00	\$10,152,850.00	\$3,397,300.00	\$4,304,900.00	\$3,900,100.00	\$4,994,590.00	\$2,106,500.00	\$2,077,425.50	<b>\$48,266,381.50</b>
2018	\$4,649,700.00	\$566,000.00	\$3,589,600.00	\$8,928,500.00	\$7,672,300.00	\$8,450,276.00	\$3,466,081.00	\$6,425,945.00	\$1,761,000.00	\$0.00	\$0.00	\$0.00	<b>\$45,509,402.00</b>

# Town of Georgina - Building Report

## Number of Issued Permits by Month



Type of Building	2016 - Jan	2016 - Feb	2016 - Mar	2016 - Apr	2016 - May	2016 - Jun	2016 - Jul	2016 - Aug	2016 - Sep	2016 - Oct	2016 - Nov	2016 - Dec	2017 - Jan	2017 - Feb	2017 - Mar	2017 - Apr	2017 - May	2017 - Jun	2017 - Jul	2017 - Aug	2017 - Sep	2017 - Oct	2017 - Nov	2017 - Dec	2018 - Jan	2018 - Feb	2018 - Mar	2018 - Apr	2018 - May	2018 - Jun	2018 - Jul	2018 - Aug	2018 - Sep	
ASSEMBLY OCCUPANCY - ALTERATION	1	2	0	1	0	0	0	0	0	0	1	0	0	0	1	3	1	0	0	1	0	1	1	1	1	0	1	1	2	0	1	0		
ASSEMBLY OCCUPANCY - NEW & ADDITION	0	0	0	0	0	0	0	0	0	0	0	0	0	0	1	0	0	0	1	0	0	0	0	0	1	0	0	0	0	2	1	0	0	
CHANGE OF USE	0	0	0	0	0	0	0	0	0	0	0	0	0	0	0	2	0	0	1	0	0	1	0	0	0	0	0	0	0	0	0	1		
COMMERCIAL OCCUPANCY - ALTERATION	1	0	2	0	1	1	1	3	3	0	1	0	2	4	1	2	4	0	2	3	1	3	1	1	1	1	2	2	1	1	0	1	1	
COMMERCIAL OCCUPANCY - NEW & ADDITION	0	0	0	0	0	1	1	1	0	0	0	0	0	0	0	0	0	0	0	0	0	0	0	0	0	0	0	0	0	0	1	1	0	
DESIGNATED STRUCTURE	0	0	0	0	0	0	0	0	0	0	0	0	0	0	0	0	0	0	0	0	0	0	0	0	1	0	0	1	0	0	0	0	0	
FARM BUILDING	0	0	0	1	0	3	1	0	1	1	2	1	0	0	0	1	0	0	3	1	2	2	0	0	0	0	0	1	0	0	1	0	0	
HOUSE - ACCESSORY BUILDING	2	3	2	9	9	9	5	10	8	8	4	2	1	4	4	2	6	5	5	5	7	8	5	2	2	0	3	6	7	16	4	5	7	
HOUSE - ALTERATIONS	7	4	2	3	6	7	11	5	9	8	15	6	2	6	10	5	6	7	3	10	8	16	7	3	3	3	3	10	4	3	4	6	6	
HOUSE - DECK	1	3	3	1	6	11	12	11	4	3	5	3	1	0	2	5	9	13	11	4	11	3	2	1	0	0	1	9	5	11	6	7	7	
HOUSE - NEW & ADDITIONS	12	21	19	30	57	58	26	22	17	36	9	5	5	19	7	6	18	30	14	8	12	13	9	6	7	2	7	17	23	23	9	8	6	
HVAC	0	0	0	0	0	0	1	0	0	3	0	0	0	0	0	0	0	0	0	1	0	0	0	0	0	0	0	0	0	0	1	0	0	
INDUSTRIAL OCCUPANCY - ALTERATION	1	0	0	0	0	0	0	0	0	0	1	0	0	0	0	1	0	0	0	0	0	0	0	0	0	0	0	0	0	0	0	0	0	0
INDUSTRIAL OCCUPANCY - NEW & ADDITION	1	0	0	0	0	1	1	0	0	0	0	0	0	0	0	0	0	2	0	0	1	1	0	0	0	0	0	0	0	0	0	0	0	0
INSTITUTIONAL/GOV'T - ALTERATION	0	0	1	0	0	1	1	0	1	1	0	1	0	0	3	1	1	0	0	0	0	0	0	0	0	0	0	0	0	1	0	0	0	0
INSTITUTIONAL/GOV'T - NEW & ADDITION	0	0	0	0	1	0	0	0	0	0	0	0	0	0	0	0	0	0	0	0	0	0	0	0	0	0	0	0	0	0	0	1	0	0
MULTI RESIDENTIAL - ALTERATIONS	0	1	0	0	0	0	0	1	0	0	0	0	0	2	1	1	1	1	0	8	0	0	0	0	0	0	0	0	0	0	0	0	0	0
MULTI RESIDENTIAL - NEW & ADDITIONS	0	0	0	0	0	1	0	0	0	0	0	0	0	0	0	0	0	0	0	0	0	0	0	0	0	0	0	0	0	0	0	0	0	0
OLD PERMIT	1	0	0	0	0	0	0	0	0	0	0	0	0	0	0	0	0	1	0	0	0	0	0	0	0	0	0	0	0	0	1	0	0	0
PLUMBING	1	1	1	1	1	2	2	1	1	0	3	1	1	2	2	2	3	2	0	1	0	1	2	1	0	0	2	0	1	1	4	0	1	0
PORTABLE BUILDING	0	0	0	0	0	1	0	0	0	0	0	0	0	0	0	0	0	0	0	0	0	0	0	0	0	0	0	0	0	0	0	0	0	0
SEPTIC SYSTEM	1	2	3	4	4	11	7	5	3	9	9	3	2	3	4	1	13	5	1	8	4	3	4	2	3	3	3	7	4	7	3	4	4	0
SIGN / ATTACHMENT	0	0	1	1	0	2	0	0	0	1	0	0	1	0	6	0	0	1	0	2	2	1	3	7	5	0	7	1	1	0	0	1	0	0
TEMPORARY BUILDING	0	0	0	0	1	1	2	0	0	0	0	0	0	0	0	0	0	1	1	3	1	0	0	0	1	0	0	0	4	0	2	0	0	0
<b>TOTAL</b>	<b>29</b>	<b>37</b>	<b>34</b>	<b>51</b>	<b>86</b>	<b>110</b>	<b>71</b>	<b>59</b>	<b>47</b>	<b>70</b>	<b>50</b>	<b>22</b>	<b>15</b>	<b>40</b>	<b>41</b>	<b>27</b>	<b>67</b>	<b>69</b>	<b>37</b>	<b>57</b>	<b>50</b>	<b>51</b>	<b>37</b>	<b>24</b>	<b>25</b>	<b>9</b>	<b>29</b>	<b>54</b>	<b>48</b>	<b>71</b>	<b>34</b>	<b>38</b>	<b>33</b>	

## Building Permit Listing

## HOUSE - NEW &amp; ADDITIONS



Permit Type : [105] To [999]  
 Permit No. : All  
 District : All  
 Area : All  
 Plan : All  
 Lot : All  
 Project Code : All  
 Issue Date : [01 Sep 2018] To [30 Sep 2018]  
 Completed Date : All

Block : All  
 Section : All  
 Town : All  
 District Lot : All  
 Zone : All  
 Permit Status : All  
 Print Permit w/ No Inspections Since :  
 Print Name and Address : No (Hide Owner's Phone #)

Permit No.	Owner Name	Issue Date	Roll No.	Project Value	Fee
180652		05-Sep-2018	000 09725000.0000	180,000.00	2,755.76
	<b>Address:</b>		<b>District:</b>	<b>Zone:</b>	
			<b>Area:</b>	<b>Expiry Date:</b> 05-Sep-2019	
			<b>Project Address:</b> 22 EVELYN AVE		
			<b>Contractor Name:</b>		
	<b>Legals:</b>		<b>Construction Purpose:</b> 2 STORY ADDITION WITH ATTACHED GARAGE TO AN EXISTING HOUSE AND PORCH		
180701		05-Sep-2018	000 09303600.0000	150,000.00	2,131.19
	<b>Address:</b>		<b>District:</b>	<b>Zone:</b>	
			<b>Area:</b>	<b>Expiry Date:</b> 05-Sep-2019	
			<b>Project Address:</b> 265 MEDINA DR		
			<b>Contractor Name:</b>		
	<b>Legals:</b>		<b>Construction Purpose:</b> SECOND STOREY ADDTION, REAR ONE STOREY ADDITION, PORCH		
180766		06-Sep-2018	000 13003400.0000	10,000.00	296.60
	<b>Address:</b>		<b>District:</b>	<b>Zone:</b>	
			<b>Area:</b>	<b>Expiry Date:</b> 06-Sep-2019	
			<b>Project Address:</b> 26905 CIVIC CENTRE RD		
			<b>Contractor Name:</b>		
	<b>Legals:</b>		<b>Construction Purpose:</b> LEGALIZE FRONT PORCH ADDITION		
180780		24-Sep-2018	000 09684100.0000	150,000.00	2,473.95
	<b>Address:</b>		<b>District:</b>	<b>Zone:</b>	
			<b>Area:</b>	<b>Expiry Date:</b> 24-Sep-2019	
			<b>Project Address:</b> 285 CLARLYN DR		
			<b>Contractor Name:</b>		
	<b>Legals:</b>		<b>Construction Purpose:</b> SECOND STOREY ADDITION, MAIN FLOOR RENOVATION, SMALL FIRST FLOOR ADDITION, TWO PORCHES ON SONO TUBES		
180811		12-Sep-2018	000 14391100.0000	250,000.00	2,728.72
	<b>Address:</b>		<b>District:</b>	<b>Zone:</b>	
			<b>Area:</b>	<b>Expiry Date:</b> 12-Sep-2019	
			<b>Project Address:</b> 232 ELM AVE		
			<b>Contractor Name:</b>		
	<b>Legals:</b>		<b>Construction Purpose:</b> SINGLE FAMILY DWELLING		
180865		24-Sep-2018	000 13801200.0000	2,000.00	124.00
	<b>Address:</b>		<b>District:</b>	<b>Zone:</b>	
			<b>Area:</b>	<b>Expiry Date:</b> 24-Sep-2019	
			<b>Project Address:</b> 1982 METRO RD N		
			<b>Contractor Name:</b>		
	<b>Legals:</b>		<b>Construction Purpose:</b> FRONT MUD ROOM		

## Summary For This Run:

No. of HOUSE - NEW & ADDITIONS Listed : 6  
 Total Construction Value : 742,000.00  
 Total Fees : 10,510.22

## Building Permit Listing

## HOUSE - ALTERATIONS



Permit Type : [105] To [999]  
 Permit No. : All  
 District : All  
 Area : All  
 Plan : All  
 Lot : All  
 Project Code : All  
 Issue Date : [01 Sep 2018] To [30 Sep 2018]  
 Completed Date : All

Block : All  
 Section : All  
 Town : All  
 District Lot : All  
 Zone : All  
 Permit Status : All  
 Print Permit w/ No Inspections Since :  
 Print Name and Address : No (Hide Owner's Phone #)

Permit No.	Owner Name	Issue Date	Roll No.	Project Value	Fee
180454		27-Sep-2018	000 14225030.0000	2,500.00	124.00
	<b>Address:</b>		<b>District:</b>	<b>Zone:</b>	
			<b>Area:</b>	<b>Expiry Date:</b> 27-Sep-2019	
			<b>Project Address:</b> 5 TRUSCOTT AVE		
			<b>Contractor Name:</b>		
	<b>Legals:</b>		<b>Construction Purpose:</b> OPEN A WALL BETWEEN 2 LIVING SPACES AND ADD LINTEL		
180817		11-Sep-2018	000 09594100.0000	10,000.00	925.02
	<b>Address:</b>		<b>District:</b>	<b>Zone:</b>	
			<b>Area:</b>	<b>Expiry Date:</b> 11-Sep-2019	
			<b>Project Address:</b> 325 OLD HOMESTEAD RD		
			<b>Contractor Name:</b>		
	<b>Legals:</b>		<b>Construction Purpose:</b> Legalize finished basement		
180822		10-Sep-2018	000 09406900.0000	20,000.00	818.10
	<b>Address:</b>		<b>District:</b>	<b>Zone:</b>	
			<b>Area:</b>	<b>Expiry Date:</b> 10-Sep-2019	
			<b>Project Address:</b> 66 METRO RD N		
			<b>Contractor Name:</b>		
	<b>Legals:</b>		<b>Construction Purpose:</b> LEGALIZE AN APARTMENT IN THE BASEMENT		
180824		24-Sep-2018	000 09500594.0000	29,000.00	1,253.94
	<b>Address:</b>		<b>District:</b>	<b>Zone:</b>	
			<b>Area:</b>	<b>Expiry Date:</b> 24-Sep-2019	
			<b>Project Address:</b> 17 VERONA CRES		
			<b>Contractor Name:</b>		
	<b>Legals:</b>		<b>Construction Purpose:</b> NEW BASEMENT APARTMENT WITH NEW WINDOW AND NEW ENTRANCE		
180868		19-Sep-2018	000 04259900.0000	50,000.00	162.00
	<b>Address:</b>		<b>District:</b>	<b>Zone:</b>	
			<b>Area:</b>	<b>Expiry Date:</b> 19-Sep-2019	
			<b>Project Address:</b> 60 LAKESHORE RD		
			<b>Contractor Name:</b>		
	<b>Legals:</b>		<b>Construction Purpose:</b> MODIFY INTERIOR STAIRS AND PARTITION WALLS		
180898		11-Sep-2018	000 14447736.0000	50,000.00	902.42
	<b>Address:</b>		<b>District:</b>	<b>Zone:</b>	
			<b>Area:</b>	<b>Expiry Date:</b> 11-Sep-2019	
			<b>Project Address:</b> 6 NEWLANDS AVE		
			<b>Contractor Name:</b>		
	<b>Legals:</b>		<b>Construction Purpose:</b> FINISHED BASEMENT, MAIN FLOOR RENOVATIONS		

## Summary For This Run:

No. of HOUSE - ALTERATIONS Listed : 6  
 Total Construction Value : 161,500.00  
 Total Fees : 4,185.48



**Building Permit Listing**

**HOUSE - ACCESSORY BUILDING**

Permit Type : [105] To [999]  
 Permit No. : All  
 District : All  
 Area : All  
 Plan : All  
 Lot : All  
 Project Code : All  
 Issue Date : [01 Sep 2018] To [30 Sep 2018]  
 Completed Date : All

Block : All  
 Section : All  
 Town : All  
 District Lot : All  
 Zone : All  
 Permit Status : All  
 Print Permit w/ No Inspections Since :  
 Print Name and Address : No (Hide Owner's Phone #)

Permit No.	Owner Name	Issue Date	Roll No.	Project Value	Fee
180028		11-Sep-2018	000 06493000.0000	200,000.00	306.00
	<b>Address:</b>		<b>District:</b>	<b>Zone:</b>	
			<b>Area:</b>	<b>Expiry Date:</b> 11-Sep-2019	
			<b>Project Address:</b> 53 BOLSTER LANE		
			<b>Contractor Name:</b>		
			<b>Construction Purpose:</b> BOATHOUSE		
	<b>Legals:</b>				
180409		11-Sep-2018	000 14140500.0000	50,000.00	311.00
	<b>Address:</b>		<b>District:</b>	<b>Zone:</b>	
			<b>Area:</b>	<b>Expiry Date:</b> 11-Sep-2019	
			<b>Project Address:</b> 320 PASADENA DR		
			<b>Contractor Name:</b>		
			<b>Construction Purpose:</b> DETACHED GARAGE FOR PERSONAL STORAGE		
	<b>Legals:</b>				
180751		05-Sep-2018	000 01531800.0000	12,000.00	311.00
	<b>Address:</b>		<b>District:</b>	<b>Zone:</b>	
			<b>Area:</b>	<b>Expiry Date:</b> 05-Sep-2019	
			<b>Project Address:</b> 7887 SMITH BLVD		
			<b>Contractor Name:</b>		
			<b>Construction Purpose:</b> NEW DETACHED GARAGE 22'X24'		
	<b>Legals:</b>				
180768		05-Sep-2018	000 14441600.0000	275,000.00	311.00
	<b>Address:</b>		<b>District:</b>	<b>Zone:</b>	
			<b>Area:</b>	<b>Expiry Date:</b> 05-Sep-2019	
			<b>Project Address:</b> 221 WILLOW DR		
			<b>Contractor Name:</b>		
			<b>Construction Purpose:</b> DETACHED GARAGE		
	<b>Legals:</b>				
180776		05-Sep-2018	000 13429000.0000	0.00	311.00
	<b>Address:</b>		<b>District:</b>	<b>Zone:</b>	
			<b>Area:</b>	<b>Expiry Date:</b> 05-Sep-2019	
			<b>Project Address:</b> 98 FARLEY CIR		
			<b>Contractor Name:</b>		
			<b>Construction Purpose:</b> ADDITION TO ACCESSORY BUILDING		
	<b>Legals:</b>				
180785		24-Sep-2018	000 13725300.0000	100,000.00	311.00
	<b>Address:</b>		<b>District:</b>	<b>Zone:</b>	
			<b>Area:</b>	<b>Expiry Date:</b> 24-Sep-2019	
			<b>Project Address:</b> 624 LAKE DR E		
			<b>Contractor Name:</b>		
			<b>Construction Purpose:</b> 2 STOREY DETACHED GARAGE		
	<b>Legals:</b>				
180814		24-Sep-2018	000 04428000.0000	25,000.00	311.00
	<b>Address:</b>		<b>District:</b>	<b>Zone:</b>	
			<b>Area:</b>	<b>Expiry Date:</b> 24-Sep-2019	
			<b>Project Address:</b> 90 MOORE'S BEACH RD		
			<b>Contractor Name:</b>		
			<b>Construction Purpose:</b> DETACHED GARAGE FOR PERSONAL STORAGE		
	<b>Legals:</b>				

**Summary For This Run:**

No. of HOUSE - ACCESSORY BUILDING Listed : 7  
 Total Construction Value : 662,000.00  
 Total Fees : 2,172.00

## Building Permit Listing

## HOUSE - DECK



Permit Type : [105] To [999]  
 Permit No. : All  
 District : All  
 Area : All  
 Plan : All  
 Lot : All  
 Project Code : All  
 Issue Date : [01 Sep 2018] To [30 Sep 2018]  
 Completed Date : All

Block : All  
 Section : All  
 Town : All  
 District Lot : All  
 Zone : All  
 Permit Status : All  
 Print Permit w/ No Inspections Since :  
 Print Name and Address : No (Hide Owner's Phone #)

Permit No.	Owner Name	Issue Date	Roll No.	Project Value	Fee
180696		11-Sep-2018	000 12799400.0000	10,000.00	311.00
	Address:		District:	Zone:	
			Area:	Expiry Date:	
			Project Address:		
			Contractor Name:		
			Construction Purpose:		
	Legals:				
180765		05-Sep-2018	000 13460400.0000	15,000.00	622.00
	Address:		District:	Zone:	
			Area:	Expiry Date:	
			Project Address:		
			Contractor Name:		
			Construction Purpose:		
	Legals:				
180778		24-Sep-2018	000 03573300.0000	20,000.00	311.00
	Address:		District:	Zone:	
			Area:	Expiry Date:	
			Project Address:		
			Contractor Name:		
			Construction Purpose:		
	Legals:				
180862		24-Sep-2018	000 13411000.0000	20,000.00	622.00
	Address:		District:	Zone:	
			Area:	Expiry Date:	
			Project Address:		
			Contractor Name:		
			Construction Purpose:		
	Legals:				
180920		12-Sep-2018	000 03527200.0000	7,000.00	622.00
	Address:		District:	Zone:	
			Area:	Expiry Date:	
			Project Address:		
			Contractor Name:		
			Construction Purpose:		
	Legals:				
180927		25-Sep-2018	000 06122800.0000	3,500.00	622.00
	Address:		District:	Zone:	
			Area:	Expiry Date:	
			Project Address:		
			Contractor Name:		
			Construction Purpose:		
	Legals:				
180941		25-Sep-2018	000 09628481.0000	5,000.00	248.00
	Address:		District:	Zone:	
			Area:	Expiry Date:	
			Project Address:		
			Contractor Name:		
			Construction Purpose:		
	Legals:				

## Summary For This Run:

No. of HOUSE - DECK Listed : 7  
 Total Construction Value : 80,500.00  
 Total Fees : 3,358.00

## Building Permit Listing

## POOL ENCLOSURE



Permit Type : [105] To [999]  
 Permit No. : All  
 District : All  
 Area : All  
 Plan : All  
 Lot : All  
 Project Code : All  
 Issue Date : [01 Sep 2018] To [30 Sep 2018]  
 Completed Date : All

Block : All  
 Section : All  
 Town : All  
 District Lot : All  
 Zone : All  
 Permit Status : All  
 Print Permit w/ No Inspections Since :  
 Print Name and Address : No (Hide Owner's Phone #)

Permit No.	Owner Name	Issue Date	Roll No.	Project Value	Fee
150153		06-Sep-2018	000 09797900.0000	40,000.00	0.00
	<b>Address:</b>		<b>District:</b>	<b>Zone:</b>	
			<b>Area:</b>	<b>Expiry Date:</b> 06-Sep-2019	
			<b>Project Address:</b> 343 LAKE DR N		
			<b>Contractor Name:</b>		
			<b>Construction Purpose:</b> POOL ENCLOSURE		
	<b>Legals:</b>				
180607		24-Sep-2018	000 12751510.0000	60,000.00	150.00
	<b>Address:</b>		<b>District:</b>	<b>Zone:</b>	
			<b>Area:</b>	<b>Expiry Date:</b> 24-Sep-2019	
			<b>Project Address:</b> 808 PUGSLEY AVE		
			<b>Contractor Name:</b>		
			<b>Construction Purpose:</b> ENCLOSURE FOR INGROUND SWIMMING POOL		
	<b>Legals:</b>				
180917		10-Sep-2018	000 09501656.0000	40,000.00	150.00
	<b>Address:</b>		<b>District:</b>	<b>Zone:</b>	
			<b>Area:</b>	<b>Expiry Date:</b> 10-Sep-2019	
			<b>Project Address:</b> 33 WEXFORD DR		
			<b>Contractor Name:</b>		
			<b>Construction Purpose:</b> IN-GROUND POOL ENCLOSURE		
	<b>Legals:</b>				
180925		07-Sep-2018	000 09647600.0000	65,000.00	150.00
	<b>Address:</b>		<b>District:</b>	<b>Zone:</b>	
			<b>Area:</b>	<b>Expiry Date:</b> 07-Sep-2019	
			<b>Project Address:</b> 45 HIGHFIELD CRES		
			<b>Contractor Name:</b>		
			<b>Construction Purpose:</b> IN-GROUND POOL ENCLOSURE		
	<b>Legals:</b>				
180944		24-Sep-2018	000 05231500.0000	58,000.00	150.00
	<b>Address:</b>		<b>District:</b>	<b>Zone:</b>	
			<b>Area:</b>	<b>Expiry Date:</b> 24-Sep-2019	
			<b>Project Address:</b> 8675 MORNING GLORY RD		
			<b>Contractor Name:</b>		
			<b>Construction Purpose:</b> IN-GROUND POOL ENCLOSURE		
	<b>Legals:</b>				

## Summary For This Run:

No. of POOL ENCLOSURE Listed :  
 Total Construction Value :  
 Total Fees :

5  
 263,000.00  
 600.00





**Building Permit Listing**

**SEPTIC SYSTEM**

Permit Type : [105] To [999]  
 Permit No. : All  
 District : All  
 Area : All  
 Plan : All  
 Lot : All  
 Project Code : All  
 Issue Date : [01 Sep 2018] To [30 Sep 2018]  
 Completed Date : All

Block : All  
 Section : All  
 Town : All  
 District Lot : All  
 Zone : All  
 Permit Status : All  
 Print Permit w/ No Inspections Since :  
 Print Name and Address : No (Hide Owner's Phone #)

Permit No.	Owner Name	Issue Date	Roll No.	Project Value	Fee
160322		24-Sep-2018	000 02086200.0000	5,000.00	1,050.00
	<b>Address:</b>		<b>District:</b>	<b>Zone:</b>	
			<b>Area:</b>	<b>Expiry Date:</b> 24-Sep-2019	
			<b>Project Address:</b> 22824 WEIR'S SDRD		
			<b>Contractor Name:</b>		
			<b>Construction Purpose:</b> NEW SEPTIC SYSTEM		
	<b>Legals:</b>				
180146		12-Sep-2018	000 05356900.0000	35,000.00	1,087.00
	<b>Address:</b>		<b>District:</b>	<b>Zone:</b>	
			<b>Area:</b>	<b>Expiry Date:</b> 12-Sep-2019	
			<b>Project Address:</b> 23 LINDELL RD		
			<b>Contractor Name:</b>		
			<b>Construction Purpose:</b> New Septic System		
	<b>Legals:</b>				
180783		11-Sep-2018	000 04264200.0000	30,000.00	1,087.00
	<b>Address:</b>		<b>District:</b>	<b>Zone:</b>	
			<b>Area:</b>	<b>Expiry Date:</b> 11-Sep-2019	
			<b>Project Address:</b> E/S - SUNSET BEACH RD		
			<b>Contractor Name:</b>		
			<b>Construction Purpose:</b> SEPTIC SYSTEM FOR SINGLE FAMILY DWELLING		
	<b>Legals:</b>				
180962		19-Sep-2018	000 05360500.0000	8,000.00	372.00
	<b>Address:</b>		<b>District:</b>	<b>Zone:</b>	
			<b>Area:</b>	<b>Expiry Date:</b> 19-Sep-2019	
			<b>Project Address:</b> 171 PEFFERLAW RD		
			<b>Contractor Name:</b>		
			<b>Construction Purpose:</b> REPAIR SEPTIC SYSTEM		
	<b>Legals:</b>				

**Summary For This Run:**

No. of SEPTIC SYSTEM Listed : 4  
 Total Construction Value : 78,000.00  
 Total Fees : 3,596.00



**Building Permit Listing**

**SEPTIC MAINTENANCE PROGRAM**

Permit Type : [105] To [999]  
 Permit No. : All  
 District : All  
 Area : All  
 Plan : All  
 Lot : All  
 Project Code : All  
 Issue Date : [01 Sep 2018] To [30 Sep 2018]  
 Completed Date : All

Block : All  
 Section : All  
 Town : All  
 District Lot : All  
 Zone : All  
 Permit Status : All  
 Print Permit w/ No Inspections Since :  
 Print Name and Address : No (Hide Owner's Phone #)

Permit No.	Owner Name	Issue Date	Roll No.	Project Value	Fee
170311		28-Sep-2018	000 03504300.0000	0.00	0.00
	Address:		District:	Zone:	
			Area:	Expiry Date: 28-Sep-2019	
			Project Address: 1 BIRCH KNOLL RD		
			Contractor Name:		
			Construction Purpose: MIP		
	Legals:				

**Summary For This Run:**

No. of SEPTIC MAINTENANCE PROGRAM Listed : 1  
 Total Construction Value : 0.00  
 Total Fees : 0.00

## Building Permit Listing

## DEMOLITION



Permit Type : [105] To [999]  
 Permit No. : All  
 District : All  
 Area : All  
 Plan : All  
 Lot : All  
 Project Code : All  
 Issue Date : [01 Sep 2018] To [30 Sep 2018]  
 Completed Date : All

Block : All  
 Section : All  
 Town : All  
 District Lot : All  
 Zone : All  
 Permit Status : All  
 Print Permit w/ No Inspections Since :  
 Print Name and Address : No (Hide Owner's Phone #)

Permit No.	Owner Name	Issue Date	Roll No.	Project Value	Fee
180810		12-Sep-2018	000 14391100.0000	6,800.00	518.00
	<b>Address:</b>		<b>District:</b>	<b>Zone:</b>	
			<b>Area:</b>	<b>Expiry Date:</b> 12-Sep-2019	
			<b>Project Address:</b> 232 ELM AVE		
			<b>Contractor Name:</b>		
			<b>Construction Purpose:</b> DEMOLISH SINGLE FAMILY DWELLING		
	<b>Legals:</b>				
180832		12-Sep-2018	000 14619900.0000	7,500.00	518.00
	<b>Address:</b>		<b>District:</b>	<b>Zone:</b>	
			<b>Area:</b>	<b>Expiry Date:</b> 12-Sep-2019	
			<b>Project Address:</b> 274 THE QUEENSWAY S		
			<b>Contractor Name:</b>		
			<b>Construction Purpose:</b> DEMOLISH DWELLING, DEMOLISH ACCESSORY STRUCTURES UNDER 10M2		
	<b>Legals:</b>				
180904		05-Sep-2018	000 09663500.0000	5,000.00	124.00
	<b>Address:</b>		<b>District:</b>	<b>Zone:</b>	
			<b>Area:</b>	<b>Expiry Date:</b> 05-Sep-2019	
			<b>Project Address:</b> 17 VILNIUS LANE		
			<b>Contractor Name:</b>		
			<b>Construction Purpose:</b> DEMOLISH A GARAGE AND A SHED		
	<b>Legals:</b>				
180907		05-Sep-2018	000 14368000.0000	3,000.00	124.00
	<b>Address:</b>		<b>District:</b>	<b>Zone:</b>	
			<b>Area:</b>	<b>Expiry Date:</b> 05-Sep-2019	
			<b>Project Address:</b> 279 PARKWAY AVE		
			<b>Contractor Name:</b>		
			<b>Construction Purpose:</b> DEMOLISH DETACHED GARAGE		
	<b>Legals:</b>				
180922		24-Sep-2018	000 03579500.0000	100.00	124.00
	<b>Address:</b>		<b>District:</b>	<b>Zone:</b>	
			<b>Area:</b>	<b>Expiry Date:</b> 24-Sep-2019	
			<b>Project Address:</b> 124 HEDGE RD		
			<b>Contractor Name:</b>		
			<b>Construction Purpose:</b> DEMOLISH EXISTING CARPORT		
	<b>Legals:</b>				
180931		13-Sep-2018	000 03504100.0000	50,000.00	518.00
	<b>Address:</b>		<b>District:</b>	<b>Zone:</b>	
			<b>Area:</b>	<b>Expiry Date:</b> 13-Sep-2019	
			<b>Project Address:</b> 4 BIRCH KNOLL RD		
			<b>Contractor Name:</b>		
			<b>Construction Purpose:</b> DEMOLISH EXISTING HOUSE		
	<b>Legals:</b>				
180933		13-Sep-2018	000 06271000.0000	8,600.00	518.00
	<b>Address:</b>		<b>District:</b>	<b>Zone:</b>	
			<b>Area:</b>	<b>Expiry Date:</b> 13-Sep-2019	
			<b>Project Address:</b> 143 HOLMES POINT RD		
			<b>Contractor Name:</b>		
			<b>Construction Purpose:</b> DEMOLITION OF SINGLE FAMILY DWELLING WITH ATTACHED BREEZEWAY AND FRAME COTTAGE		
	<b>Legals:</b>				



**Building Permit Listing**

**DEMOLITION**

Permit Type : [105] To [999]  
 Permit No. : All  
 District : All  
 Area : All  
 Plan : All  
 Lot : All  
 Project Code : All  
 Issue Date : [01 Sep 2018] To [30 Sep 2018]  
 Completed Date : All

Block : All  
 Section : All  
 Town : All  
 District Lot : All  
 Zone : All  
 Permit Status : All  
 Print Permit w/ No Inspections Since :  
 Print Name and Address : No (Hide Owner's Phone #)

Permit No.	Owner Name	Issue Date	Roll No.	Project Value	Fee
180969		25-Sep-2018	000 01325200.0000	1,000.00	124.00
	<b>Address:</b>		<b>District:</b>	<b>Zone:</b>	
			<b>Area:</b>	<b>Expiry Date:</b> 25-Sep-2019	
			<b>Project Address:</b> 6627 FROG ST		
			<b>Contractor Name:</b>		
			<b>Construction Purpose:</b> DEMOLISH DETACHED GARAGE		
	<b>Legals:</b>				
180986		19-Sep-2018	000 09737400.0000	1,000.00	124.00
	<b>Address:</b>		<b>District:</b>	<b>Zone:</b>	
			<b>Area:</b>	<b>Expiry Date:</b> 19-Sep-2019	
			<b>Project Address:</b> 32 ALICE AVE		
			<b>Contractor Name:</b>		
			<b>Construction Purpose:</b> DEMOLISH DETACHED GARAGE		
	<b>Legals:</b>				

**Summary For This Run:**

No. of DEMOLITION Listed : 9  
 Total Construction Value : 83,000.00  
 Total Fees : 2,692.00



**Building Permit Listing**

**COMMERCIAL OCCUPANCY - ALTERATION**

<b>Permit Type :</b> [105] To [999]	<b>Block :</b> All
<b>Permit No. :</b> All	<b>Section :</b> All
<b>District :</b> All	<b>Town :</b> All
<b>Area :</b> All	<b>District Lot :</b> All
<b>Plan :</b> All	<b>Zone :</b> All
<b>Lot :</b> All	<b>Permit Status :</b> All
<b>Project Code :</b> All	<b>Print Permit w/ No Inspections Since :</b>
<b>Issue Date :</b> [01 Sep 2018] To [30 Sep 2018]	<b>Print Name and Address :</b> No (Hide Owner's Phone #)
<b>Completed Date :</b> All	

Permit No.	Owner Name	Issue Date	Roll No.	Project Value	Fee
180754		07-Sep-2018	000 14232000.0000	7,000.00	1,153.85
	<b>Address:</b>		<b>District:</b>	<b>Zone:</b>	
			<b>Area:</b>	<b>Expiry Date:</b> 07-Sep-2019	
			<b>Project Address:</b> 482 THE QUEENSWAY S		
			<b>Contractor Name:</b>		
	<b>Legals:</b>		<b>Construction Purpose:</b> INTERIOR RENOVATION - UNIT 6 ( PIZZA HUT ) TO INCLUDE PLUMBING, MECHANICAL DUCT WORK, AND INTERIOR WALLS AND CEILING		

**Summary For This Run:**

<b>No. of COMMERCIAL OCCUPANCY - ALTERATION Listed :</b>	1
<b>Total Construction Value :</b>	7,000.00
<b>Total Fees :</b>	1,153.85



**Building Permit Listing**

**CHANGE OF USE**

Permit Type : [105] To [999]  
 Permit No. : All  
 District : All  
 Area : All  
 Plan : All  
 Lot : All  
 Project Code : All  
 Issue Date : [01 Sep 2018] To [30 Sep 2018]  
 Completed Date : All

Block : All  
 Section : All  
 Town : All  
 District Lot : All  
 Zone : All  
 Permit Status : All  
 Print Permit w/ No Inspections Since :  
 Print Name and Address : No (Hide Owner's Phone #)

Permit No.	Owner Name	Issue Date	Roll No.	Project Value	Fee
180823		07-Sep-2018	000 14690690.0000	20,000.00	980.10
	<b>Address:</b>		<b>District:</b>	<b>Zone:</b>	
			<b>Area:</b>	<b>Expiry Date:</b> 07-Sep-2019	
			<b>Project Address:</b> 45 LAURELBANK CRES		
			<b>Contractor Name:</b>		
			<b>Construction Purpose:</b> FINISH BASEMENT TO CREATE ACCESSORY DWELLING UNIT -- LEGALIZE		
	<b>Legals:</b>				

**Summary For This Run:**

No. of CHANGE OF USE Listed : 1  
 Total Construction Value : 20,000.00  
 Total Fees : 980.10



Building Permit Listing

PLUMBING

Permit Type : [105] To [999]  
 Permit No. : All  
 District : All  
 Area : All  
 Plan : All  
 Lot : All  
 Project Code : All  
 Issue Date : [01 Sep 2018] To [30 Sep 2018]  
 Completed Date : All

Block : All  
 Section : All  
 Town : All  
 District Lot : All  
 Zone : All  
 Permit Status : All  
 Print Permit w/ No Inspections Since :  
 Print Name and Address : No (Hide Owner's Phone #)

Permit No.	Owner Name	Issue Date	Roll No.	Project Value	Fee
180980		18-Sep-2018	000 13554800.0000	10,000.00	574.00
	Address:		District:	Zone:	
			Area:	Expiry Date: 18-Sep-2019	
			Project Address: 39 KELENNA DR		
			Contractor Name:		
			Construction Purpose: CONVERSION TO MUNICIPAL WATER AND SEWERS		
	Legals:				

Summary For This Run:

No. of PLUMBING Listed : 1  
 Total Construction Value : 10,000.00  
 Total Fees : 574.00