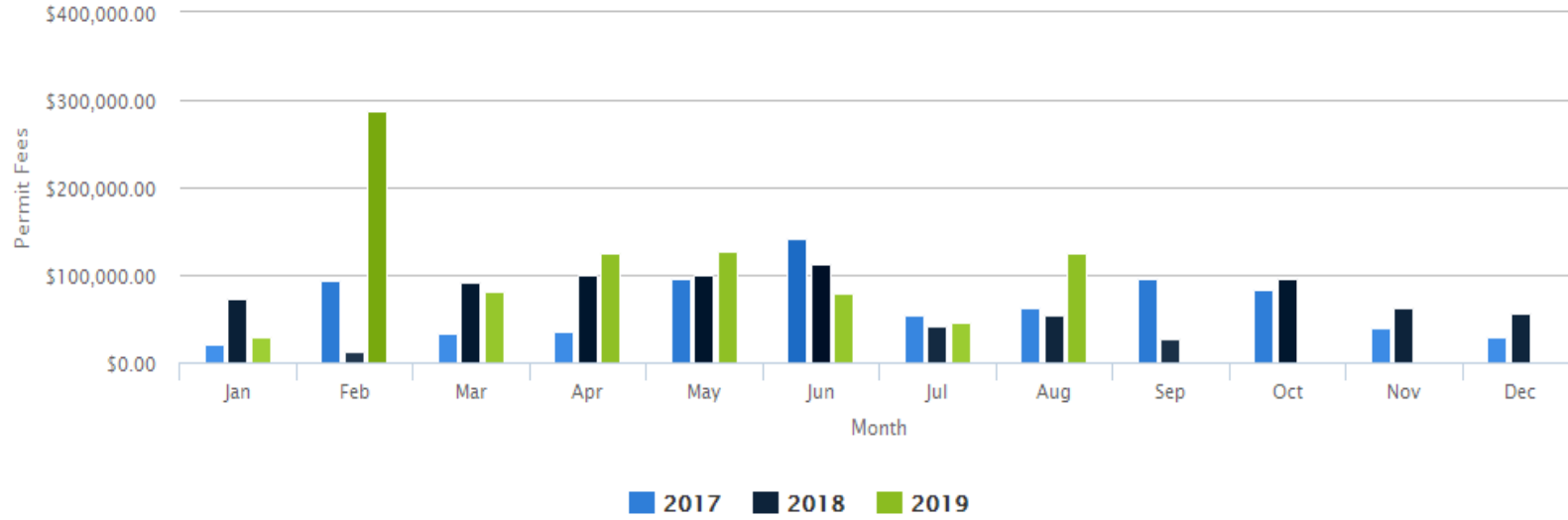


# Town of Georgina - Building Report

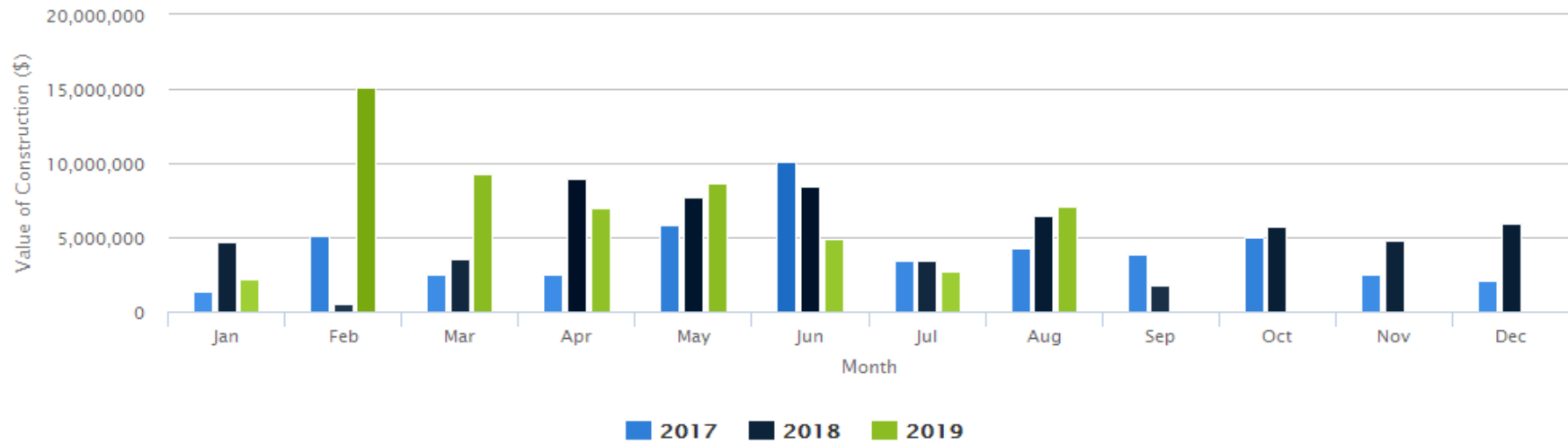
## Permit Fees Collected for Issued Permits by Month



Date	Jan	Feb	Mar	Apr	May	Jun	Jul	Aug	Sep	Oct	Nov	Dec	Total
2017	\$21,851.23	\$92,908.24	\$33,630.64	\$35,452.56	\$96,191.12	\$142,172.62	\$54,539.18	\$61,503.76	\$95,997.04	\$84,250.81	\$39,277.08	\$29,421.54	<b>\$787,195.82</b>
2018	\$72,321.49	\$11,627.63	\$91,115.75	\$99,618.85	\$101,020.56	\$113,373.31	\$41,341.34	\$53,152.11	\$27,037.32	\$96,837.21	\$62,379.22	\$56,660.71	<b>\$826,485.50</b>
2019	\$28,569.55	\$286,810.59	\$80,315.80	\$125,479.25	\$126,431.13	\$79,883.17	\$46,315.55	\$124,092.37	\$0.00	\$0.00	\$0.00	\$0.00	<b>\$897,897.41</b>

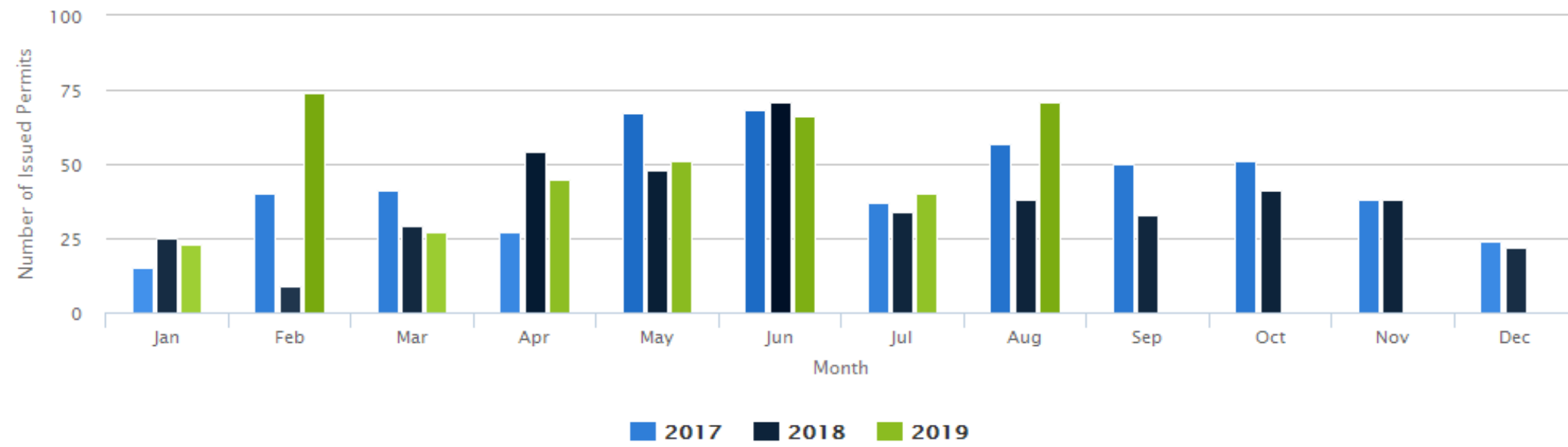
# Town of Georgina - Building Report

## Construction Value of Issued Permits by Month



Date	Jan	Feb	Mar	Apr	May	Jun	Jul	Aug	Sep	Oct	Nov	Dec	Total
2017	\$1,368,000.00	\$5,117,150.00	\$2,479,000.00	\$2,486,000.00	\$5,882,566.00	\$10,152,750.00	\$3,397,300.00	\$4,304,900.00	\$3,900,100.00	\$4,994,590.00	\$2,506,500.00	\$2,077,425.50	<b>\$48,666,281.50</b>
2018	\$4,649,700.00	\$566,000.00	\$3,589,600.00	\$8,928,500.00	\$7,672,300.00	\$8,450,276.00	\$3,466,081.00	\$6,441,945.00	\$1,761,000.00	\$5,733,500.00	\$4,775,700.00	\$5,926,000.00	<b>\$61,960,602.00</b>
2019	\$2,217,388.00	\$15,155,205.00	\$9,298,919.00	\$6,992,493.00	\$8,615,800.00	\$4,873,802.50	\$2,724,520.00	\$7,116,632.00	\$0.00	\$0.00	\$0.00	\$0.00	<b>\$56,994,759.50</b>

# Number of Issued Permits by Month



Type of Building	2017 - Jan	2017 - Feb	2017 - Mar	2017 - Apr	2017 - May	2017 - Jun	2017 - Jul	2017 - Aug	2017 - Sep	2017 - Oct	2017 - Nov	2017 - Dec	2018 - Jan	2018 - Feb	2018 - Mar	2018 - Apr	2018 - May	2018 - Jun	2018 - Jul	2018 - Aug	2018 - Sep	2018 - Oct	2018 - Nov	2018 - Dec	2019 - Jan	2019 - Feb	2019 - Mar	2019 - Apr	2019 - May	2019 - Jun	2019 - Jul	2019 - Aug
ASSEMBLY OCCUPANCY - ALTERATION	0	0	0	1	3	1	0	0	1	0	1	1	1	0	1	1	1	2	0	1	0	1	0	0	0	0	2	0	1	1	0	
ASSEMBLY OCCUPANCY - NEW & ADDITION	0	0	1	0	0	0	0	1	0	0	0	0	1	0	0	0	0	2	1	0	0	0	0	0	0	1	0	1	0	0	0	
CHANGE OF USE	0	0	0	0	2	0	0	1	0	0	1	0	0	0	0	0	0	0	0	0	1	1	3	1	1	0	0	0	0	0	0	0
COMMERCIAL OCCUPANCY - ALTERATION	2	4	1	2	4	0	2	3	1	3	1	1	1	1	2	2	1	1	0	1	1	3	1	0	3	0	1	2	0	3	0	0
COMMERCIAL OCCUPANCY - NEW & ADDITION	0	0	0	0	0	0	0	0	0	0	0	0	0	0	0	0	0	0	1	1	0	0	0	0	0	0	0	0	1	0	0	
DESIGNATED STRUCTURE	0	0	0	0	0	0	0	0	0	0	0	0	1	0	0	1	0	0	0	0	0	0	0	0	0	0	0	0	0	0	0	0
FARM BUILDING	0	0	0	0	1	0	0	3	1	2	2	0	0	0	0	0	1	0	0	1	0	1	0	0	1	0	0	1	3	0	1	
HOUSE - ACCESSORY BUILDING	1	4	4	2	6	4	5	5	7	8	5	2	2	0	3	6	7	16	4	5	7	7	8	7	1	1	1	6	10	8	7	3
HOUSE - ALTERATIONS	2	6	10	5	6	7	3	10	8	16	7	3	3	3	3	10	4	3	4	6	6	6	9	3	5	3	5	0	7	5	3	8
HOUSE - DECK	1	0	2	5	9	13	11	4	11	3	2	1	0	0	1	9	5	11	6	7	7	6	1	0	0	3	1	4	4	20	9	21
HOUSE - NEW & ADDITIONS	5	19	7	6	18	30	14	8	12	13	10	6	7	2	7	17	23	23	9	8	6	9	12	4	7	60	13	28	19	13	10	28
HVAC	0	0	0	0	0	0	0	0	1	0	0	0	0	0	0	0	0	0	1	0	0	0	0	0	0	0	0	0	0	0	0	0
INDUSTRIAL OCCUPANCY - ALTERATION	0	0	0	1	0	0	0	0	0	0	0	0	0	0	0	0	0	0	0	0	0	0	0	0	0	0	0	0	0	0	0	1
INDUSTRIAL OCCUPANCY - NEW & ADDITION	0	0	0	0	0	2	0	0	1	1	0	0	0	0	0	0	0	0	0	0	0	1	0	0	1	1	1	0	2	0	0	2
INSTITUTIONAL/GOV'T - ALTERATION	0	0	3	1	1	0	0	0	0	0	0	0	0	0	0	0	0	1	0	0	0	1	1	1	0	0	0	0	0	0	0	0
INSTITUTIONAL/GOV'T - NEW & ADDITION	0	0	0	0	0	0	0	0	0	0	0	0	0	0	0	0	0	0	0	1	0	0	0	1	0	0	2	0	0	0	0	0
MULTI RESIDENTIAL - ALTERATIONS	0	2	1	1	1	1	0	8	0	0	0	0	0	0	0	0	0	0	0	0	0	0	1	0	0	2	0	0	0	0	0	0
OLD PERMIT	0	0	0	0	0	1	0	0	0	0	0	0	0	0	0	0	0	0	1	0	0	0	0	0	0	0	0	0	0	0	0	0
PLUMBING	1	2	2	2	3	2	0	1	0	1	2	1	0	0	2	0	1	1	4	0	1	2	1	1	2	0	0	1	1	5	7	3
SALES MODEL HOME	0	0	0	0	0	0	0	0	0	0	0	0	0	0	0	0	0	0	0	0	0	0	0	3	0	0	0	0	0	0	0	0
SEPTIC SYSTEM	2	3	4	1	13	5	1	8	4	3	4	2	3	3	3	7	4	7	3	4	4	3	0	1	2	3	2	2	6	6	3	2
SIGN / ATTACHMENT	1	0	6	0	0	1	0	2	2	1	3	7	5	0	7	1	1	0	0	1	0	0	1	0	1	0	0	0	0	0	0	0
TEMPORARY BUILDING	0	0	0	0	0	1	1	3	1	0	0	0	1	0	0	0	0	4	0	2	0	0	0	0	0	0	0	0	0	1	0	2
	<b>15</b>	<b>40</b>	<b>41</b>	<b>27</b>	<b>67</b>	<b>68</b>	<b>37</b>	<b>57</b>	<b>50</b>	<b>51</b>	<b>38</b>	<b>24</b>	<b>25</b>	<b>9</b>	<b>29</b>	<b>54</b>	<b>48</b>	<b>71</b>	<b>34</b>	<b>38</b>	<b>33</b>	<b>41</b>	<b>38</b>	<b>22</b>	<b>23</b>	<b>74</b>	<b>27</b>	<b>45</b>	<b>51</b>	<b>66</b>	<b>40</b>	<b>71</b>



Permit Type : [105] To [999]  
 Permit No. : All  
 District : All  
 Area : All  
 Plan : All  
 Lot : All  
 Project Code : All  
 Issue Date : [01 Aug 2019] To [31 Aug 2019]  
 Completed Date : All

Block : All  
 Section : All  
 Town : All  
 District Lot : All  
 Zone : All  
 Permit Status : All  
 Print Permit w/ No Inspections Since :  
 Print Name and Address : No (Hide Owner's Phone #)

Permit No.	Owner Name	Issue Date	Roll No.	Project Value	Fee
190251		23-Aug-2019	000 06424200.0000	320,000.00	3,605.60
	<b>Address:</b>		<b>District:</b>	<b>Zone:</b>	
			<b>Area:</b>	<b>Expiry Date:</b> 22-Aug-2020	
			<b>Project Address:</b> 12 SEVENTH ST		
			<b>Contractor Name:</b>		
			<b>Construction Purpose:</b> NEW SINGLE FAMILY DWELLING WITH ATTACHED GARAGE		
	<b>Legals:</b>				
190279		07-Aug-2019	000 03483400.0000	60,000.00	432.00
	<b>Address:</b>		<b>District:</b>	<b>Zone:</b>	
			<b>Area:</b>	<b>Expiry Date:</b> 06-Aug-2020	
			<b>Project Address:</b> 49 GREW BLVD		
			<b>Contractor Name:</b>		
			<b>Construction Purpose:</b> ADDITION TO A SINGLE FAMILY DWELLING		
	<b>Legals:</b>				
190503		13-Aug-2019	000 09595000.0000	85,000.00	2,722.80
	<b>Address:</b>		<b>District:</b>	<b>Zone:</b>	
			<b>Area:</b>	<b>Expiry Date:</b> 12-Aug-2020	
			<b>Project Address:</b> 307 OLD HOMESTEAD RD		
			<b>Contractor Name:</b>		
			<b>Construction Purpose:</b> REBUILD ONE STOREY SFD ON THE SAME FOOTPRINT		
	<b>Legals:</b>				
190528		30-Aug-2019	000 14503100.0000	4,000.00	127.00
	<b>Address:</b>		<b>District:</b>	<b>Zone:</b>	
			<b>Area:</b>	<b>Expiry Date:</b> 29-Aug-2020	
			<b>Project Address:</b> 106 RIVEREDGE DR		
			<b>Contractor Name:</b>		
			<b>Construction Purpose:</b> SECOND FLOOR ADDITION -- ENCLOSE EXISTING BALCONY OVER FIRST FLOOR		
	<b>Legals:</b>				
190562		21-Aug-2019	000 05260000.0000	2,000.00	317.00
	<b>Address:</b>		<b>District:</b>	<b>Zone:</b>	
			<b>Area:</b>	<b>Expiry Date:</b> 20-Aug-2020	
			<b>Project Address:</b> 9037 MORNING GLORY RD		
			<b>Contractor Name:</b>		
			<b>Construction Purpose:</b> SUNROOM SCREENED ADDITION OVER EXISTING DECK		
	<b>Legals:</b>				
190589		06-Aug-2019	000 09669300.0000	100,000.00	4,361.80
	<b>Address:</b>		<b>District:</b>	<b>Zone:</b>	
			<b>Area:</b>	<b>Expiry Date:</b> 05-Aug-2020	
			<b>Project Address:</b> 181 BOWLING GREEN RD		
			<b>Contractor Name:</b>		
			<b>Construction Purpose:</b> NEW SFD - 1 UNIT		
	<b>Legals:</b>				
190652		19-Aug-2019	000 13133600.0000	225,000.00	4,120.60
	<b>Address:</b>		<b>District:</b>	<b>Zone:</b>	
			<b>Area:</b>	<b>Expiry Date:</b> 18-Aug-2020	
			<b>Project Address:</b> 794 ROCKAWAY RD		
			<b>Contractor Name:</b>		
			<b>Construction Purpose:</b> NEW SINGLE FAMILY DWELLING WITH BASEMENT APARTMENT		
	<b>Legals:</b>				

Building Permit Listing

HOUSE - NEW & ADDITIONS



Permit Type : [105] To [999]  
 Permit No. : All  
 District : All  
 Area : All  
 Plan : All  
 Lot : All  
 Project Code : All  
 Issue Date : [01 Aug 2019] To [31 Aug 2019]  
 Completed Date : All

Block : All  
 Section : All  
 Town : All  
 District Lot : All  
 Zone : All  
 Permit Status : All  
 Print Permit w/ No Inspections Since :  
 Print Name and Address : No (Hide Owner's Phone #)

Permit No.	Owner Name	Issue Date	Roll No.	Project Value	Fee
190653		21-Aug-2019	000 13133600.0000	225,000.00	4,120.60
<b>Address:</b>		<b>District:</b>		<b>Zone:</b>	
		<b>Area:</b>		<b>Expiry Date:</b> 20-Aug-2020	
		<b>Project Address:</b> 796 ROCKAWAY RD			
		<b>Contractor Name:</b>			
<b>Legals:</b>		<b>Construction Purpose:</b> NEW SINGLE FAMILY DWELLING WITH BASEMENT APARTMENT			
190659		08-Aug-2019	000 14285001.0000	189,540.00	4,607.90
<b>Address:</b>		<b>District:</b>		<b>Zone:</b>	
		<b>Area:</b>		<b>Expiry Date:</b> 07-Aug-2020	
		<b>Project Address:</b> 64 HASKINS CRES			
		<b>Contractor Name:</b> ASPEN RIDGE HOMES			
<b>Legals:</b> Plan : 65M-4629 Lot : TH1 Block : 300		<b>Construction Purpose:</b> NEW TOWNHOUSE BLOCK 300 **CONDITIONAL PERMIT** FIREBREAK LOT -- FOUNDATION ONLY			
190663		08-Aug-2019	000 14285001.0000	172,080.00	3,805.85
<b>Address:</b>		<b>District:</b>		<b>Zone:</b>	
		<b>Area:</b>		<b>Expiry Date:</b> 07-Aug-2020	
		<b>Project Address:</b> 66 HASKINS CRES			
		<b>Contractor Name:</b> ASPEN RIDGE HOMES			
<b>Legals:</b> Plan : 65M-4629 Lot : TH2 Block : 300		<b>Construction Purpose:</b> NEW TOWNHOUSE BLOCK 300 TH2 **CONDITIONAL PERMIT** FIREBREAK LOT -- FOUNDATION ONLY			
190666		08-Aug-2019	000 14285001.0000	159,300.00	3,630.35
<b>Address:</b>		<b>District:</b>		<b>Zone:</b>	
		<b>Area:</b>		<b>Expiry Date:</b> 07-Aug-2020	
		<b>Project Address:</b> 68 HASKINS CRESCENT			
		<b>Contractor Name:</b> ASPEN RIDGE HOMES			
<b>Legals:</b> Plan : 65M-4629 Lot : TH3 Block : 300		<b>Construction Purpose:</b> NEW TOWNHOUSE BLOCK 300 TH3 **CONDITIONAL PERMIT** FIREBREAK LOT -- FOUNDATION ONLY			
190667		08-Aug-2019	000 14285001.0000	159,300.00	3,630.35
<b>Address:</b>		<b>District:</b>		<b>Zone:</b>	
		<b>Area:</b>		<b>Expiry Date:</b> 07-Aug-2020	
		<b>Project Address:</b> 70 HASKINS CRESCENT			
		<b>Contractor Name:</b> ASPEN RIDGE HOMES			
<b>Legals:</b> Plan : 65M-4629 Lot : TH4 Block : 300		<b>Construction Purpose:</b> NEW TOWNHOUSE BLOCK 300 TH4 **CONDITIONAL PERMIT** FIREBREAK LOT -- FOUNDATION ONLY			
190668		08-Aug-2019	000 14285001.0000	172,080.00	3,805.85
<b>Address:</b>		<b>District:</b>		<b>Zone:</b>	
		<b>Area:</b>		<b>Expiry Date:</b> 07-Aug-2020	
		<b>Project Address:</b> 72 HASKINS			
		<b>Contractor Name:</b> ASPEN RIDGE HOMES			
<b>Legals:</b> Plan : 65M-4629 Lot : TH5 Block : 300		<b>Construction Purpose:</b> NEW TOWNHOUSE BLOCK 300 TH5 **CONDITIONAL PERMIT** FIREBREAK LOT -- FOUNDATION ONLY			
190669		08-Aug-2019	000 14285001.0000	189,540.00	4,079.90
<b>Address:</b>		<b>District:</b>		<b>Zone:</b>	
		<b>Area:</b>		<b>Expiry Date:</b> 07-Aug-2020	
		<b>Project Address:</b> 74 HASKINS CRESCENT			
		<b>Contractor Name:</b> ASPEN RIDGE HOMES			
<b>Legals:</b> Plan : 65M-4629 Lot : TH6 Block : 300		<b>Construction Purpose:</b> NEW TOWNHOUSE BLOCK 300 TH6 **CONDITIONAL PERMIT** FIREBREAK LOT -- FOUNDATION ONLY			

**Building Permit Listing**



**HOUSE - NEW & ADDITIONS**

Permit Type : [105] To [999]  
 Permit No. : All  
 District : All  
 Area : All  
 Plan : All  
 Lot : All  
 Project Code : All  
 Issue Date : [01 Aug 2019] To [31 Aug 2019]  
 Completed Date : All

Block : All  
 Section : All  
 Town : All  
 District Lot : All  
 Zone : All  
 Permit Status : All  
 Print Permit w/ No Inspections Since :  
 Print Name and Address : No (Hide Owner's Phone #)

Permit No.	Owner Name	Issue Date	Roll No.	Project Value	Fee
190672		02-Aug-2019	000 13132500.0000	350,000.00	3,677.44
<b>Address:</b>		<b>District:</b>		<b>Zone:</b>	
		<b>Area:</b>		<b>Expiry Date:</b> 01-Aug-2020	
		<b>Project Address:</b> 803 ROCKAWAY RD			
		<b>Contractor Name:</b>			
		<b>Construction Purpose:</b> NEW SFD			
<b>Legals:</b>					
190686		07-Aug-2019	000 13461200.0000	400,000.00	6,250.70
<b>Address:</b>		<b>District:</b>		<b>Zone:</b>	
		<b>Area:</b>		<b>Expiry Date:</b> 06-Aug-2020	
		<b>Project Address:</b> 845 FAIRBANK AVE			
		<b>Contractor Name:</b>			
		<b>Construction Purpose:</b> NEW SFD - ONE UNIT			
<b>Legals:</b>					
190688		06-Aug-2019	000 13666300.0000	350,000.00	3,326.10
<b>Address:</b>		<b>District:</b>		<b>Zone:</b>	
		<b>Area:</b>		<b>Expiry Date:</b> 05-Aug-2020	
		<b>Project Address:</b> 32 HARDWOOD DR			
		<b>Contractor Name:</b>			
		<b>Construction Purpose:</b> 2 STOREY SINGLE FAMILY DWELLING			
<b>Legals:</b>					
190712		08-Aug-2019	000 14285001.0000	196,650.00	4,600.68
<b>Address:</b>		<b>District:</b>		<b>Zone:</b>	
		<b>Area:</b>		<b>Expiry Date:</b> 07-Aug-2020	
		<b>Project Address:</b> 17 KINGKNOLL CRESCENT			
		<b>Contractor Name:</b>			
<b>Legals:</b> Plan : 65M-4629 Lot : TH7 Block : 301		<b>Construction Purpose:</b> FIRE BREAK - CONDITIONAL PERMIT - FOUNDATION ONLY			
		BLK 301 TH7 SFD			
		MODEL 25-8E B			
190713		08-Aug-2019	000 14285001.0000	306,706.00	6,978.84
<b>Address:</b>		<b>District:</b>		<b>Zone:</b>	
		<b>Area:</b>		<b>Expiry Date:</b> 07-Aug-2020	
		<b>Project Address:</b> 33 CLEAR SPRINGS AVE			
		<b>Contractor Name:</b> ASPEN RIDGE HOMES			
<b>Legals:</b> Plan : 65M-4629 Lot : 165		<b>Construction Purpose:</b> SFD MODEL 45-8 C			
		W/ FINISHED BASEMENT			
		*FIREBREAK LOT* CONDITIONAL			
		PERMIT ONLY FOR FOUNDATION			
190714		08-Aug-2019	000 14285001.0000	196,650.00	3,705.82
<b>Address:</b>		<b>District:</b>		<b>Zone:</b>	
		<b>Area:</b>		<b>Expiry Date:</b> 07-Aug-2020	
		<b>Project Address:</b> 19 KINGKNOLL CRESCENT			
		<b>Contractor Name:</b>			
<b>Legals:</b> Plan : 65M-4629 Lot : TH8 Block : 301		<b>Construction Purpose:</b> FIRE BREAK - CONDITIONAL PERMIT - FOUNDATION ONLY			
		BLK 301 TH08			
		MODEL 25-7E B			
190716		08-Aug-2019	000 14285001.0000	196,650.00	3,644.54
<b>Address:</b>		<b>District:</b>		<b>Zone:</b>	
		<b>Area:</b>		<b>Expiry Date:</b> 07-Aug-2020	
		<b>Project Address:</b> 21 KINGKNOLL CRESCENT			
		<b>Contractor Name:</b>			
<b>Legals:</b> Plan : 65M-4629 Lot : TH09 Block : 301		<b>Construction Purpose:</b> FIRE BREAK - CONDITIONAL PERMIT - FOUNDATION ONLY			
		BLK 301 TH09 SFD			
		MODEL 25-6 B			

## Building Permit Listing



## HOUSE - NEW &amp; ADDITIONS

Permit Type : [105] To [999]  
 Permit No. : All  
 District : All  
 Area : All  
 Plan : All  
 Lot : All  
 Project Code : All  
 Issue Date : [01 Aug 2019] To [31 Aug 2019]  
 Completed Date : All

Block : All  
 Section : All  
 Town : All  
 District Lot : All  
 Zone : All  
 Permit Status : All  
 Print Permit w/ No Inspections Since :  
 Print Name and Address : No (Hide Owner's Phone #)

Permit No.	Owner Name	Issue Date	Roll No.	Project Value	Fee
190718		08-Aug-2019	000 14285001.0000	196,650.00	3,644.54
	<b>Address:</b>		<b>District:</b>	<b>Zone:</b>	
			<b>Area:</b>	<b>Expiry Date:</b> 07-Aug-2020	
			<b>Project Address:</b> 23 KINGKNOLL CRESCENT		
			<b>Contractor Name:</b>		
	<b>Legals:</b> Plan : 65M-4629 Lot : TH 10 Block : 301		<b>Construction Purpose:</b> FIRE BREAK - CONDITIONAL PERMIT - FOUNDATION ONLY BLK301 TH 10 MODEL 25-6 B		
190720		08-Aug-2019	000 14285001.0000	196,650.00	3,705.82
	<b>Address:</b>		<b>District:</b>	<b>Zone:</b>	
			<b>Area:</b>	<b>Expiry Date:</b> 07-Aug-2020	
			<b>Project Address:</b> 25 KINGKNOLL CRESCENT		
			<b>Contractor Name:</b>		
	<b>Legals:</b> Plan : 65M-4629 Lot : TH 11 Block : 301		<b>Construction Purpose:</b> FIRE BREAK - CONDITIONAL PERMIT - FOUNDATION ONLY BLK 301 TH 11 SFD MODEL 25-7 B		
190721		08-Aug-2019	000 14285001.0000	306,706.00	6,459.38
	<b>Address:</b>		<b>District:</b>	<b>Zone:</b>	
			<b>Area:</b>	<b>Expiry Date:</b> 07-Aug-2020	
			<b>Project Address:</b> 31 CLEAR SPRINGS AVE		
			<b>Contractor Name:</b> ASPEN RIDGE HOMES		
	<b>Legals:</b> Plan : 65M-4629 Lot : 166		<b>Construction Purpose:</b> SFD MODEL 45-8 A W/ FINISHED BASEMENT		
190722		08-Aug-2019	000 14285001.0000	196,650.00	4,072.68
	<b>Address:</b>		<b>District:</b>	<b>Zone:</b>	
			<b>Area:</b>	<b>Expiry Date:</b> 07-Aug-2020	
			<b>Project Address:</b> 27 KINGKNOLL CRESCENT		
			<b>Contractor Name:</b>		
	<b>Legals:</b> Plan : 65M-4629 Lot : TH 12 Block : 301		<b>Construction Purpose:</b> FIRE BREAK - CONDITIONAL PERMIT - FOUNDATION ONLY BKL 301 TH 12 SFD MODEL 25-8E B		
190729		16-Aug-2019	000 12247500.0000	30,000.00	184.95
	<b>Address:</b>		<b>District:</b>	<b>Zone:</b>	
			<b>Area:</b>	<b>Expiry Date:</b> 15-Aug-2020	
			<b>Project Address:</b> 779 SHEPPARD AVE		
			<b>Contractor Name:</b>		
	<b>Legals:</b>		<b>Construction Purpose:</b> ADDITION TO REAR OF HOUSE		
190740		06-Aug-2019	000 12779100.0000	5,000.00	1,716.70
	<b>Address:</b>		<b>District:</b>	<b>Zone:</b>	
			<b>Area:</b>	<b>Expiry Date:</b> 05-Aug-2020	
			<b>Project Address:</b> 837 JUBILEE RD		
			<b>Contractor Name:</b>		
	<b>Legals:</b>		<b>Construction Purpose:</b> LEGALIZE ADDITION AND REAR DECK		
190792		19-Aug-2019	000 14095300.0000	49,000.00	957.15
	<b>Address:</b>		<b>District:</b>	<b>Zone:</b>	
			<b>Area:</b>	<b>Expiry Date:</b> 18-Aug-2020	
			<b>Project Address:</b> 281 ANNSHIELA DR		
			<b>Contractor Name:</b>		
	<b>Legals:</b>		<b>Construction Purpose:</b> 1 STOREY ADDITION @ REAR OF HOUSE		



Permit Type : [105] To [999]  
 Permit No. : All  
 District : All  
 Area : All  
 Plan : All  
 Lot : All  
 Project Code : All  
 Issue Date : [01 Aug 2019] To [31 Aug 2019]  
 Completed Date : All

Block : All  
 Section : All  
 Town : All  
 District Lot : All  
 Zone : All  
 Permit Status : All  
 Print Permit w/ No Inspections Since :  
 Print Name and Address : No (Hide Owner's Phone #)

Permit No.	Owner Name	Issue Date	Roll No.	Project Value	Fee
------------	------------	------------	----------	---------------	-----

Summary For This Run:

No. of HOUSE - NEW & ADDITIONS Listed :	28
Total Construction Value :	5,040,152.00
Total Fees :	96,292.94



## Building Permit Listing

## HOUSE - ALTERATIONS



Permit Type : [105] To [999]  
 Permit No. : All  
 District : All  
 Area : All  
 Plan : All  
 Lot : All  
 Project Code : All  
 Issue Date : [01 Aug 2019] To [31 Aug 2019]  
 Completed Date : All

Block : All  
 Section : All  
 Town : All  
 District Lot : All  
 Zone : All  
 Permit Status : All  
 Print Permit w/ No Inspections Since :  
 Print Name and Address : No (Hide Owner's Phone #)

Permit No.	Owner Name	Issue Date	Roll No.	Project Value	Fee
190113		20-Aug-2019	000 08302000.0000	80,000.00	2,783.76
	<b>Address:</b>		<b>District:</b>	<b>Zone:</b>	
			<b>Area:</b>	<b>Expiry Date:</b> 19-Aug-2020	
			<b>Project Address:</b> 12 FRANKFORT GROVE		
			<b>Contractor Name:</b>		
	<b>Legals:</b>		<b>Construction Purpose:</b> NEW BASEMENT FOUNDATION WITH PARTIALY RENOVIATION FIRST AND SECOND FLOOR RENOVIATION TO INCLUDE NEW LVL SUPORTS AND NEW DRYWALL		
190282		07-Aug-2019	000 08202100.0000	900,000.00	10,101.84
	<b>Address:</b>		<b>District:</b>	<b>Zone:</b>	
			<b>Area:</b>	<b>Expiry Date:</b> 06-Aug-2020	
			<b>Project Address:</b> 20 MALONE RD		
			<b>Contractor Name:</b>		
	<b>Legals:</b>		<b>Construction Purpose:</b> 2 STOREY SINGLE FAMILY DWELLING ON THE EXISTING FOUNDATION WITH FINISHED BASEMENT		
190613		02-Aug-2019	000 14246400.0000	15,000.00	127.00
	<b>Address:</b>		<b>District:</b>	<b>Zone:</b>	
			<b>Area:</b>	<b>Expiry Date:</b> 01-Aug-2020	
			<b>Project Address:</b> 616 THE QUEENSWAY S		
			<b>Contractor Name:</b>		
	<b>Legals:</b>		<b>Construction Purpose:</b> CREATE ACCESSORY APARTMENT IN EXISTING FINISHED BASEMENT. ADD PLUMBING FOR SINK/BUILD FIRE WALL BETWEEN UNITS AT MAIN ENTRANCE. NEW INTERIOR WALL BETWEEN KITCHEN AND LAUNDRY		
190681		02-Aug-2019	000 04285200.0000	2,000.00	127.00
	<b>Address:</b>		<b>District:</b>	<b>Zone:</b>	
			<b>Area:</b>	<b>Expiry Date:</b> 01-Aug-2020	
			<b>Project Address:</b> 36 ISLE VISTA DR		
			<b>Contractor Name:</b>		
	<b>Legals:</b>		<b>Construction Purpose:</b> ENCLOSE FRONT PORCH WITH GLASS/SCREEN PANELS. EXISTING PORCH/ROOF/RAILINGS TO REMAIN. NO DOOR AT TOP OF STAIRS		
190772		16-Aug-2019	000 14691975.0000	45,000.00	1,237.86
	<b>Address:</b>		<b>District:</b>	<b>Zone:</b>	
			<b>Area:</b>	<b>Expiry Date:</b> 15-Aug-2020	
			<b>Project Address:</b> 34 RICHMOND PARK DR		
			<b>Contractor Name:</b>		
	<b>Legals:</b>		<b>Construction Purpose:</b> BASEMENT RENOVIATION WITH KITCHEN **NOT ACCESSORY APARTMENT** NO DOOR - FREE FLOW MAINTAINED		
190831		16-Aug-2019	000 14695822.0000	4,000.00	317.00
	<b>Address:</b>		<b>District:</b>	<b>Zone:</b>	
			<b>Area:</b>	<b>Expiry Date:</b> 15-Aug-2020	
			<b>Project Address:</b> 25 REDCASTLE CRES		
			<b>Contractor Name:</b>		
	<b>Legals:</b>		<b>Construction Purpose:</b> REPLACE THE VYNAL SIDING WITH STUCCO		
190854		21-Aug-2019	000 14290765.0000	50,000.00	633.50
	<b>Address:</b>		<b>District:</b>	<b>Zone:</b>	
			<b>Area:</b>	<b>Expiry Date:</b> 20-Aug-2020	
			<b>Project Address:</b> 21 FRED MASON ST		
			<b>Contractor Name:</b>		
	<b>Legals:</b>		<b>Construction Purpose:</b> INTERIOR FIRE RESTORATION		



Permit Type : [105] To [999]  
 Permit No. : All  
 District : All  
 Area : All  
 Plan : All  
 Lot : All  
 Project Code : All  
 Issue Date : [01 Aug 2019] To [31 Aug 2019]  
 Completed Date : All

Block : All  
 Section : All  
 Town : All  
 District Lot : All  
 Zone : All  
 Permit Status : All  
 Print Permit w/ No Inspections Since :  
 Print Name and Address : No (Hide Owner's Phone #)

Permit No.	Owner Name	Issue Date	Roll No.	Project Value	Fee
190907		15-Aug-2019	000 14420288.0000	10,000.00	127.00
	<b>Address:</b>		<b>District:</b>	<b>Zone:</b>	
			<b>Area:</b>	<b>Expiry Date:</b> 14-Aug-2020	
			<b>Project Address:</b> 111 BAYVIEW AVE		
			<b>Contractor Name:</b>		
	<b>Legals:</b>		<b>Construction Purpose:</b> Removal of interior finishes and insulation system for fire restoration survey		
			***NO CONSTRUCTION***		

Summary For This Run:

No. of HOUSE - ALTERATIONS Listed : 8  
 Total Construction Value : 1,106,000.00  
 Total Fees : 15,454.96

Building Permit Listing

HOUSE - ACCESSORY BUILDING



Permit Type : [105] To [999]  
 Permit No. : All  
 District : All  
 Area : All  
 Plan : All  
 Lot : All  
 Project Code : All  
 Issue Date : [01 Aug 2019] To [31 Aug 2019]  
 Completed Date : All

Block : All  
 Section : All  
 Town : All  
 District Lot : All  
 Zone : All  
 Permit Status : All  
 Print Permit w/ No Inspections Since :  
 Print Name and Address : No (Hide Owner's Phone #)

Permit No.	Owner Name	Issue Date	Roll No.	Project Value	Fee
190290		22-Aug-2019	000 14442000.0000	5,000.00	634.00
	<b>Address:</b>		<b>District:</b>	<b>Zone:</b>	
			<b>Area:</b>	<b>Expiry Date:</b> 21-Aug-2020	
			<b>Project Address:</b> 217 WILLOW DR		
			<b>Contractor Name:</b>		
			<b>Construction Purpose:</b> LEGALIZE REPAIR AND REBUILD BOAT HOUSE		
	<b>Legals:</b>				
190707		30-Aug-2019	000 14391100.0000	30,000.00	317.00
	<b>Address:</b>		<b>District:</b>	<b>Zone:</b>	
			<b>Area:</b>	<b>Expiry Date:</b> 29-Aug-2020	
			<b>Project Address:</b> 232 ELM AVE		
			<b>Contractor Name:</b>		
			<b>Construction Purpose:</b> DEMOLISH AND BUILD NEW ACCESSORY BUILDING FOR PERSONAL STORAGE		
	<b>Legals:</b>				
190742		06-Aug-2019	000 04140290.0000	30,000.00	317.00
	<b>Address:</b>		<b>District:</b>	<b>Zone:</b>	
			<b>Area:</b>	<b>Expiry Date:</b> 05-Aug-2020	
			<b>Project Address:</b> 27098 HIGHWAY 48		
			<b>Contractor Name:</b>		
			<b>Construction Purpose:</b> SHED FOR PERSONAL STORAGE		
	<b>Legals:</b>				

Summary For This Run:

No. of HOUSE - ACCESSORY BUILDING Listed : 3  
 Total Construction Value : 65,000.00  
 Total Fees : 1,268.00

## Building Permit Listing

## HOUSE - DECK



Permit Type : [105] To [999]  
 Permit No. : All  
 District : All  
 Area : All  
 Plan : All  
 Lot : All  
 Project Code : All  
 Issue Date : [01 Aug 2019] To [31 Aug 2019]  
 Completed Date : All

Block : All  
 Section : All  
 Town : All  
 District Lot : All  
 Zone : All  
 Permit Status : All  
 Print Permit w/ No Inspections Since :  
 Print Name and Address : No (Hide Owner's Phone #)

Permit No.	Owner Name	Issue Date	Roll No.	Project Value	Fee
190358		07-Aug-2019	000 13088400.0000	3,000.00	124.00
	<b>Address:</b>		<b>District:</b>	<b>Zone:</b>	
			<b>Area:</b>	<b>Expiry Date:</b> 06-Aug-2020	
			<b>Project Address:</b> 795 CAROL AVE		
			<b>Contractor Name:</b>		
			<b>Construction Purpose:</b> ROOF EXTENSION		
	<b>Legals:</b>				
190371		06-Aug-2019	000 09500906.0000	12,500.00	317.00
	<b>Address:</b>		<b>District:</b>	<b>Zone:</b>	
			<b>Area:</b>	<b>Expiry Date:</b> 05-Aug-2020	
			<b>Project Address:</b> 33 SHERIE DR		
			<b>Contractor Name:</b>		
			<b>Construction Purpose:</b> 2ND FLOOR DECK		
	<b>Legals:</b>				
190679		02-Aug-2019	000 09810500.0000	10,000.00	507.60
	<b>Address:</b>		<b>District:</b>	<b>Zone:</b>	
			<b>Area:</b>	<b>Expiry Date:</b> 01-Aug-2020	
			<b>Project Address:</b> 163 LAKE DR N		
			<b>Contractor Name:</b>		
			<b>Construction Purpose:</b> NEW PEAKED OVERHANG, OVER EXISTING REAR ENTRANCE		
	<b>Legals:</b>				
190733		16-Aug-2019	000 09106450.0000	25,000.00	317.00
	<b>Address:</b>		<b>District:</b>	<b>Zone:</b>	
			<b>Area:</b>	<b>Expiry Date:</b> 15-Aug-2020	
			<b>Project Address:</b> 66A COOK'S BAY DR		
			<b>Contractor Name:</b>		
			<b>Construction Purpose:</b> DECK AT THE REAR		
	<b>Legals:</b>				
190759		06-Aug-2019	000 13948228.0000	2,000.00	317.00
	<b>Address:</b>		<b>District:</b>	<b>Zone:</b>	
			<b>Area:</b>	<b>Expiry Date:</b> 05-Aug-2020	
			<b>Project Address:</b> 66 LAMPKIN ST		
			<b>Contractor Name:</b>		
			<b>Construction Purpose:</b> EXTEND DECK AT THE REAR OF THE SFD		
	<b>Legals:</b>				
190804		19-Aug-2019	000 03200602.0000	1,500.00	127.00
	<b>Address:</b>		<b>District:</b>	<b>Zone:</b>	
			<b>Area:</b>	<b>Expiry Date:</b> 18-Aug-2020	
			<b>Project Address:</b> 90 SCOTIA RD		
			<b>Contractor Name:</b>		
			<b>Construction Purpose:</b> New Deck (5x10) at SFD		
	<b>Legals:</b>				
190821		26-Aug-2019	000 12227530.0000	250,000.00	787.00
	<b>Address:</b>		<b>District:</b>	<b>Zone:</b>	
			<b>Area:</b>	<b>Expiry Date:</b> 25-Aug-2020	
			<b>Project Address:</b> 14 WOLFORD CRT		
			<b>Contractor Name:</b>		
			<b>Construction Purpose:</b> COMBINED REAR PORCH AND DECK		
	<b>Legals:</b>				



Permit Type : [105] To [999]  
 Permit No. : All  
 District : All  
 Area : All  
 Plan : All  
 Lot : All  
 Project Code : All  
 Issue Date : [01 Aug 2019] To [31 Aug 2019]  
 Completed Date : All

Block : All  
 Section : All  
 Town : All  
 District Lot : All  
 Zone : All  
 Permit Status : All  
 Print Permit w/ No Inspections Since :  
 Print Name and Address : No (Hide Owner's Phone #)

Permit No.	Owner Name	Issue Date	Roll No.	Project Value	Fee
190860		21-Aug-2019	000 14342600.0000	7,000.00	317.00
	<b>Address:</b>		<b>District:</b>	<b>Zone:</b>	
			<b>Area:</b>	<b>Expiry Date:</b> 20-Aug-2020	
			<b>Project Address:</b> 252 GLENWOODS AVE		
			<b>Contractor Name:</b>		
			<b>Construction Purpose:</b> REPLACE REAR DECK		
	<b>Legals:</b>				
190861		26-Aug-2019	000 14070600.0000	15,000.00	317.00
	<b>Address:</b>		<b>District:</b>	<b>Zone:</b>	
			<b>Area:</b>	<b>Expiry Date:</b> 25-Aug-2020	
			<b>Project Address:</b> 331 IRENE DR		
			<b>Contractor Name:</b>		
			<b>Construction Purpose:</b> REAR DECK		
	<b>Legals:</b>				
190914		28-Aug-2019	000 14285001.0000	1,400.00	0.00
	<b>Address:</b>		<b>District:</b>	<b>Zone:</b>	
			<b>Area:</b>	<b>Expiry Date:</b> 27-Aug-2020	
			<b>Project Address:</b> 18 LOT 284 DAWN BLOSSOM DRIVE		
			<b>Contractor Name:</b>		
			<b>Construction Purpose:</b> DECK		
	<b>Legals:</b> Plan : 65M-4629 Lot : 284				
190915		28-Aug-2019	000 14285001.0000	1,400.00	0.00
	<b>Address:</b>		<b>District:</b>	<b>Zone:</b>	
			<b>Area:</b>	<b>Expiry Date:</b> 27-Aug-2020	
			<b>Project Address:</b> 28 CONCHITA STREET		
			<b>Contractor Name:</b>		
			<b>Construction Purpose:</b> DECK		
	<b>Legals:</b> Plan : 65M-4629 Lot : 274				
190916		28-Aug-2019	000 14285001.0000	1,400.00	0.00
	<b>Address:</b>		<b>District:</b>	<b>Zone:</b>	
			<b>Area:</b>	<b>Expiry Date:</b> 27-Aug-2020	
			<b>Project Address:</b> 30 CONCHITA STREET		
			<b>Contractor Name:</b>		
			<b>Construction Purpose:</b> DECK		
	<b>Legals:</b> Plan : 65M-4629 Lot : 275				
190917		28-Aug-2019	000 14285001.0000	1,400.00	0.00
	<b>Address:</b>		<b>District:</b>	<b>Zone:</b>	
			<b>Area:</b>	<b>Expiry Date:</b> 27-Aug-2020	
			<b>Project Address:</b> 33 CONCHITA STREET		
			<b>Contractor Name:</b>		
			<b>Construction Purpose:</b> DECK		
	<b>Legals:</b> Plan : 65M-4629 Lot : 245				
190918		28-Aug-2019	000 14285001.0000	1,400.00	0.00
	<b>Address:</b>		<b>District:</b>	<b>Zone:</b>	
			<b>Area:</b>	<b>Expiry Date:</b> 27-Aug-2020	
			<b>Project Address:</b> 31 CONCHITA STREET		
			<b>Contractor Name:</b>		
			<b>Construction Purpose:</b> DECK		
	<b>Legals:</b> Plan : 65M-4629 Lot : 246				

## Building Permit Listing

## HOUSE - DECK



Permit Type : [105] To [999]  
 Permit No. : All  
 District : All  
 Area : All  
 Plan : All  
 Lot : All  
 Project Code : All  
 Issue Date : [01 Aug 2019] To [31 Aug 2019]  
 Completed Date : All

Block : All  
 Section : All  
 Town : All  
 District Lot : All  
 Zone : All  
 Permit Status : All  
 Print Permit w/ No Inspections Since :  
 Print Name and Address : No (Hide Owner's Phone #)

Permit No.	Owner Name	Issue Date	Roll No.	Project Value	Fee
190919	Address:	28-Aug-2019	000 14285001.0000	1,400.00	0.00
			District:	Zone:	
			Area:	Expiry Date: 27-Aug-2020	
			Project Address: 25 CONCHITA STREET		
			Contractor Name:		
			Construction Purpose: DECK		
	Legals: Plan : 65M-4629 Lot : 249		-SEE PERMIT 190008 FOR BILLING-		
190920	Address:	28-Aug-2019	000 14285001.0000	1,400.00	0.00
			District:	Zone:	
			Area:	Expiry Date: 27-Aug-2020	
			Project Address: 7 CONCHITA STREET		
			Contractor Name:		
			Construction Purpose: DECK		
	Legals: Plan : 65M-4629 Lot : 257		-SEE PERMIT 190 009 FOR BILLING-		
190921	Address:	28-Aug-2019	000 14285001.0000	1,400.00	0.00
			District:	Zone:	
			Area:	Expiry Date: 27-Aug-2020	
			Project Address: 5 CONCHITA		
			Contractor Name:		
			Construction Purpose: DECK		
	Legals: Plan : 65M-4629 Lot : 258		-SEE PERMIT 190137 FOR BILLING-		
190922	Address:	28-Aug-2019	000 14285001.0000	1,400.00	0.00
			District:	Zone:	
			Area:	Expiry Date: 27-Aug-2020	
			Project Address: 3 CONCHITA STREET		
			Contractor Name:		
			Construction Purpose: DECK		
	Legals: Plan : 65M-4629 Lot : 259		-SEE PERMIT 190 138 FOR BILLING-		
190923	Address:	28-Aug-2019	000 14285001.0000	1,400.00	0.00
			District:	Zone:	
			Area:	Expiry Date: 27-Aug-2020	
			Project Address: 1 CONCHITA STREET		
			Contractor Name:		
			Construction Purpose: DECK		
	Legals: Plan : 65M-4629 Lot : 260		-SEE PERMIT 190139 FOR BILLING-		
190924	Address:	28-Aug-2019	000 14285001.0000	1,400.00	0.00
			District:	Zone:	
			Area:	Expiry Date: 27-Aug-2020	
			Project Address: 6 DAWN BLOSSOM		
			Contractor Name:		
			Construction Purpose: DECK		
	Legals: Plan : 65M-4629 Lot : 271		-SEE PERMIT 190-023 FOR BILLING-		
190925	Address:	28-Aug-2019	000 14285001.0000	1,400.00	0.00
			District:	Zone:	
			Area:	Expiry Date: 27-Aug-2020	
			Project Address: 4 DAWN BLOSSOM		
			Contractor Name:		
			Construction Purpose: DECK		
	Legals: Plan : 65M-4629 Lot : 272		-SEE PERMIT 190 010 FOR BILLING-		

## Summary For This Run:

No. of HOUSE - DECK Listed : 21  
 Total Construction Value : 342,800.00  
 Total Fees : 3,130.60

## Building Permit Listing



## POOL ENCLOSURE

Permit Type : [105] To [999]  
 Permit No. : All  
 District : All  
 Area : All  
 Plan : All  
 Lot : All  
 Project Code : All  
 Issue Date : [01 Aug 2019] To [31 Aug 2019]  
 Completed Date : All

Block : All  
 Section : All  
 Town : All  
 District Lot : All  
 Zone : All  
 Permit Status : All  
 Print Permit w/ No Inspections Since :  
 Print Name and Address : No (Hide Owner's Phone #)

Permit No.	Owner Name	Issue Date	Roll No.	Project Value	Fee
190585		13-Aug-2019	000 14225117.0000	42,000.00	150.00
	<b>Address:</b>		<b>District:</b>	<b>Zone:</b>	
			<b>Area:</b>	<b>Expiry Date:</b> 12-Aug-2020	
			<b>Project Address:</b> 65 CARNES CRES		
			<b>Contractor Name:</b>		
			<b>Construction Purpose:</b> POOL ENCLOSURE -- INGROUND POOL		
	<b>Legals:</b>				
190789		09-Aug-2019	000 03476000.0000	37,500.00	150.00
	<b>Address:</b>		<b>District:</b>	<b>Zone:</b>	
			<b>Area:</b>	<b>Expiry Date:</b> 08-Aug-2020	
			<b>Project Address:</b> 68 GOLFVIEW CRES		
			<b>Contractor Name:</b>		
			<b>Construction Purpose:</b> IN GROUND SWIMMING POOL		
	<b>Legals:</b>				
190806		23-Aug-2019	000 14706650.0000	43,500.00	150.00
	<b>Address:</b>		<b>District:</b>	<b>Zone:</b>	
			<b>Area:</b>	<b>Expiry Date:</b> 22-Aug-2020	
			<b>Project Address:</b> 118 AMBERVIEW DR		
			<b>Contractor Name:</b>		
			<b>Construction Purpose:</b> IN-GROUND POOL		
	<b>Legals:</b>				
190872		26-Aug-2019	000 12227644.0000	45,000.00	150.00
	<b>Address:</b>		<b>District:</b>	<b>Zone:</b>	
			<b>Area:</b>	<b>Expiry Date:</b> 25-Aug-2020	
			<b>Project Address:</b> 9 WOLFORD CRT		
			<b>Contractor Name:</b>		
			<b>Construction Purpose:</b> POOL ENCLOSURE - INGROUND POOL		
	<b>Legals:</b>				
190882		14-Aug-2019	000 09113400.0000	500.00	100.00
	<b>Address:</b>		<b>District:</b>	<b>Zone:</b>	
			<b>Area:</b>	<b>Expiry Date:</b> 13-Aug-2020	
			<b>Project Address:</b> 191 CEDAR ST		
			<b>Contractor Name:</b>		
			<b>Construction Purpose:</b> LEGALIZE ABOVE GROUND POOL		
	<b>Legals:</b>				

## Summary For This Run:

No. of POOL ENCLOSURE Listed : 5  
 Total Construction Value : 168,500.00  
 Total Fees : 700.00

## Building Permit Listing

## SEPTIC SYSTEM



Permit Type : [105] To [999]  
 Permit No. : All  
 District : All  
 Area : All  
 Plan : All  
 Lot : All  
 Project Code : All  
 Issue Date : [01 Aug 2019] To [31 Aug 2019]  
 Completed Date : All

Block : All  
 Section : All  
 Town : All  
 District Lot : All  
 Zone : All  
 Permit Status : All  
 Print Permit w/ No Inspections Since :  
 Print Name and Address : No (Hide Owner's Phone #)

Permit No.	Owner Name	Issue Date	Roll No.	Project Value	Fee
190487		21-Aug-2019	000 01031500.0000	50,000.00	1,109.00
	Address:		District:	Zone:	
			Area:	Expiry Date: 20-Aug-2020	
			Project Address: 6196 RAVENSHOE RD		
			Contractor Name:		
			Construction Purpose: NEW SEPTIC SYSTEM		
	Legals:				
190610		02-Aug-2019	000 04264100.0000	20,000.00	1,109.00
	Address:		District:	Zone:	
			Area:	Expiry Date: 01-Aug-2020	
			Project Address: 93 SUNSET BEACH RD		
			Contractor Name:		
			Construction Purpose: NEW SEPTIC SYSTEM		
	Legals:				

## Summary For This Run:

No. of SEPTIC SYSTEM Listed : 2  
 Total Construction Value : 70,000.00  
 Total Fees : 2,218.00



Building Permit Listing

DEMOLITION



Permit Type : [105] To [999]  
 Permit No. : All  
 District : All  
 Area : All  
 Plan : All  
 Lot : All  
 Project Code : All  
 Issue Date : [01 Aug 2019] To [31 Aug 2019]  
 Completed Date : All

Block : All  
 Section : All  
 Town : All  
 District Lot : All  
 Zone : All  
 Permit Status : All  
 Print Permit w/ No Inspections Since :  
 Print Name and Address : No (Hide Owner's Phone #)

Permit No.	Owner Name	Issue Date	Roll No.	Project Value	Fee
190242		06-Aug-2019	000 09669300.0000	5,000.00	739.00
	<b>Address:</b>		<b>District:</b>	<b>Zone:</b>	
			<b>Area:</b>	<b>Expiry Date:</b> 05-Aug-2020	
			<b>Project Address:</b> 181 BOWLING GREEN RD		
			<b>Contractor Name:</b>		
			<b>Construction Purpose:</b> DEMOLISH SINGLE FAMILY DWELLING		
	<b>Legals:</b>				
190839		23-Aug-2019	000 14342300.0000	20,000.00	581.00
	<b>Address:</b>		<b>District:</b>	<b>Zone:</b>	
			<b>Area:</b>	<b>Expiry Date:</b> 22-Aug-2020	
			<b>Project Address:</b> 258 GLENWOODS AVE		
			<b>Contractor Name:</b>		
			<b>Construction Purpose:</b> DEMOLISH HOUSE AND ACCESSORY STRUCTURE		
	<b>Legals:</b>				
190862		23-Aug-2019	000 12810600.0000	25,000.00	528.00
	<b>Address:</b>		<b>District:</b>	<b>Zone:</b>	
			<b>Area:</b>	<b>Expiry Date:</b> 22-Aug-2020	
			<b>Project Address:</b> 57 LAKE DR E		
			<b>Contractor Name:</b>		
			<b>Construction Purpose:</b> DEMOLISH EXISTING HOUSE AND SMALL SHED( LESS THAN 10M2)		
	<b>Legals:</b>				
190873		13-Aug-2019	000 13775700.0000	25,000.00	581.00
	<b>Address:</b>		<b>District:</b>	<b>Zone:</b>	
			<b>Area:</b>	<b>Expiry Date:</b> 12-Aug-2020	
			<b>Project Address:</b> 545 LAKE DR E		
			<b>Contractor Name:</b>		
			<b>Construction Purpose:</b> DEMOLISH SINGLE FAMILY DWELLING		
	<b>Legals:</b>				
190930		23-Aug-2019	000 14402600.0000	0.00	581.00
	<b>Address:</b>		<b>District:</b>	<b>Zone:</b>	
			<b>Area:</b>	<b>Expiry Date:</b> 22-Aug-2020	
			<b>Project Address:</b> 223 ROYAL RD		
			<b>Contractor Name:</b>		
			<b>Construction Purpose:</b> DEMOLISH HOUSE AND ALSO ACCESORY STRUCTURES		
	<b>Legals:</b>				

Summary For This Run:

No. of DEMOLITION Listed : 5  
 Total Construction Value : 75,000.00  
 Total Fees : 3,010.00

Building Permit Listing

FARM BUILDING



Permit Type : [105] To [999]  
 Permit No. : All  
 District : All  
 Area : All  
 Plan : All  
 Lot : All  
 Project Code : All  
 Issue Date : [01 Aug 2019] To [31 Aug 2019]  
 Completed Date : All

Block : All  
 Section : All  
 Town : All  
 District Lot : All  
 Zone : All  
 Permit Status : All  
 Print Permit w/ No Inspections Since :  
 Print Name and Address : No (Hide Owner's Phone #)

Permit No.	Owner Name	Issue Date	Roll No.	Project Value	Fee
190711		30-Aug-2019	000 11979000.0000	50,000.00	660.00
	Address:		District:	Zone:	
			Area:	Expiry Date: 29-Aug-2020	
			Project Address: 194 COUNTRY MILE LANE		
			Contractor Name:		
	Legals:		Construction Purpose: ADDITION TO AN EXISTING FARM BUILDING FOR FOR FARM STORAGE USE		

Summary For This Run:

No. of FARM BUILDING Listed : 1  
 Total Construction Value : 50,000.00  
 Total Fees : 660.00

Building Permit Listing

INDUSTRIAL OCCUPANCY - NEW & ADDITION



Permit Type :	[105] To [999]	Block :	All
Permit No. :	All	Section :	All
District :	All	Town :	All
Area :	All	District Lot :	All
Plan :	All	Zone :	All
Lot :	All	Permit Status :	All
Project Code :	All	Print Permit w/ No Inspections Since :	
Issue Date :	[01 Aug 2019] To [31 Aug 2019]	Print Name and Address :	No (Hide Owner's Phone #)
Completed Date :	All		

Permit No.	Owner Name	Issue Date	Roll No.	Project Value	Fee
190557		07-Aug-2019	000 13778220.0000	75,000.00	2,369.70
	<b>Address:</b>		<b>District:</b>	<b>Zone:</b>	
			<b>Area:</b>	<b>Expiry Date:</b> 06-Aug-2020	
			<b>Project Address:</b> 481 LAKE DR E		
			<b>Contractor Name:</b>		
			<b>Construction Purpose:</b> CONDITIONAL PERMIT FOR FOUNDATION ONLY		
	<b>Legals:</b>				
190558		07-Aug-2019	000 13778220.0000	75,000.00	387.45
	<b>Address:</b>		<b>District:</b>	<b>Zone:</b>	
			<b>Area:</b>	<b>Expiry Date:</b> 06-Aug-2020	
			<b>Project Address:</b> 481 LAKE DR E		
			<b>Contractor Name:</b>		
			<b>Construction Purpose:</b> NEW ELECTRICAL BUILDING FOR F3 OCCUPANCY		
	<b>Legals:</b>				

Summary For This Run:

No. of INDUSTRIAL OCCUPANCY - NEW & ADDITION Listed :	2
Total Construction Value :	150,000.00
Total Fees :	2,757.15



Permit Type : [105] To [999]  
 Permit No. : All  
 District : All  
 Area : All  
 Plan : All  
 Lot : All  
 Project Code : All  
 Issue Date : [01 Aug 2019] To [31 Aug 2019]  
 Completed Date : All

Block : All  
 Section : All  
 Town : All  
 District Lot : All  
 Zone : All  
 Permit Status : All  
 Print Permit w/ No Inspections Since :  
 Print Name and Address : No (Hide Owner's Phone #)

Permit No.	Owner Name	Issue Date	Roll No.	Project Value	Fee
190732		28-Aug-2019	000 14665900.0000	50,000.00	730.33
	Address:		District:	Zone:	
			Area:	Expiry Date: 27-Aug-2020	
			Project Address: 443 THE QUEENSWAY S		
			Contractor Name:		
			Construction Purpose: INTERIOR RENOVATION TO A SELF SERVICE LAUNDRY UNIT		
	Legals:				

Summary For This Run:

No. of INDUSTRIAL OCCUPANCY - ALTERATION Listed : 1  
 Total Construction Value : 50,000.00  
 Total Fees : 730.33

Building Permit Listing

TEMPORARY BUILDING



Permit Type : [105] To [999]  
 Permit No. : All  
 District : All  
 Area : All  
 Plan : All  
 Lot : All  
 Project Code : All  
 Issue Date : [01 Aug 2019] To [31 Aug 2019]  
 Completed Date : All

Block : All  
 Section : All  
 Town : All  
 District Lot : All  
 Zone : All  
 Permit Status : All  
 Print Permit w/ No Inspections Since :  
 Print Name and Address : No (Hide Owner's Phone #)

Permit No.	Owner Name	Issue Date	Roll No.	Project Value	Fee
190826		07-Aug-2019	000 07122500.0000	2,000.00	295.00
	<b>Address:</b>		<b>District:</b>	<b>Zone:</b>	
			<b>Area:</b>	<b>Expiry Date:</b> 06-Aug-2020	
			<b>Project Address:</b> 15 FAIRPARK LANE		
			<b>Contractor Name:</b>		
	<b>Legals:</b>		<b>Construction Purpose:</b> TEMP. CHILDREN TENT 20X30		
			TEMP. LIVE STOCK TENT30X60		
			TEMP. 10X10 TENT		
190883		13-Aug-2019	000 12291300.0000	6,000.00	295.00
	<b>Address:</b>		<b>District:</b>	<b>Zone:</b>	
			<b>Area:</b>	<b>Expiry Date:</b> 12-Aug-2020	
			<b>Project Address:</b> 600 LAKE DR N		
			<b>Contractor Name:</b>		
	<b>Legals:</b>		<b>Construction Purpose:</b> TEMORARY TENTS 15MX30 & 9MX9M WITH NO SIDE WALLS		

Summary For This Run:

No. of TEMPORARY BUILDING Listed : 2  
 Total Construction Value : 8,000.00  
 Total Fees : 590.00

Building Permit Listing

PLUMBING



Permit Type : [105] To [999]  
 Permit No. : All  
 District : All  
 Area : All  
 Plan : All  
 Lot : All  
 Project Code : All  
 Issue Date : [01 Aug 2019] To [31 Aug 2019]  
 Completed Date : All

Block : All  
 Section : All  
 Town : All  
 District Lot : All  
 Zone : All  
 Permit Status : All  
 Print Permit w/ No Inspections Since :  
 Print Name and Address : No (Hide Owner's Phone #)

Permit No.	Owner Name	Issue Date	Roll No.	Project Value	Fee
190269		07-Aug-2019	000 08058400.0000	219,680.00	694.43
	<b>Address:</b>		<b>District:</b>	<b>Zone:</b>	
			<b>Area:</b>	<b>Expiry Date:</b> 06-Aug-2020	
			<b>Project Address:</b> DALTON RD		
			<b>Contractor Name:</b>		
	<b>Legals:</b>		<b>Construction Purpose:</b> SITE SERVICING FOR BLOCK OF TOWNHOUSES **CONDITIONAL PERMIT**		
190893		13-Aug-2019	000 12155400.0000	11,000.00	168.96
	<b>Address:</b>		<b>District:</b>	<b>Zone:</b>	
			<b>Area:</b>	<b>Expiry Date:</b> 12-Aug-2020	
			<b>Project Address:</b> 342 DEER PARK DR		
			<b>Contractor Name:</b>		
	<b>Legals:</b>		<b>Construction Purpose:</b> CONNECT TO MUNICIPAL WATER AND SEWERS		
190981		26-Aug-2019	000 13090200.0000	4,000.00	127.00
	<b>Address:</b>		<b>District:</b>	<b>Zone:</b>	
			<b>Area:</b>	<b>Expiry Date:</b> 25-Aug-2020	
			<b>Project Address:</b> 765 CAROL AVE		
			<b>Contractor Name:</b>		
	<b>Legals:</b>		<b>Construction Purpose:</b> WATER, SEWER LINE		

Summary For This Run:

No. of PLUMBING Listed : 3  
 Total Construction Value : 234,680.00  
 Total Fees : 990.39