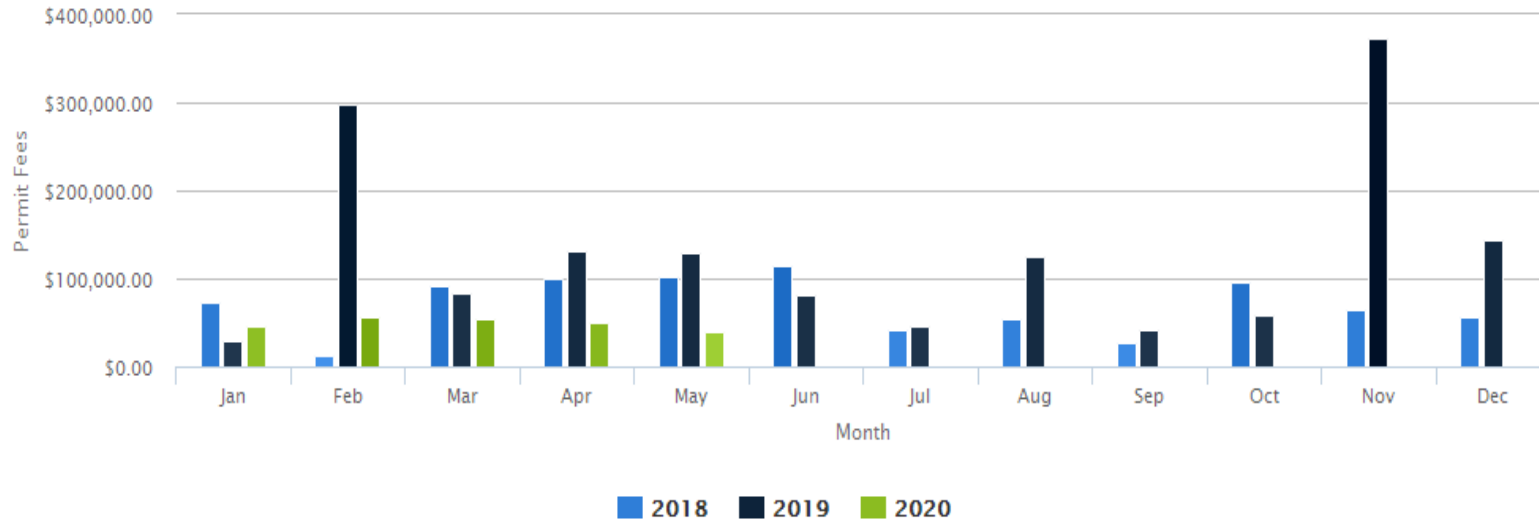


# Town of Georgina - Building Report

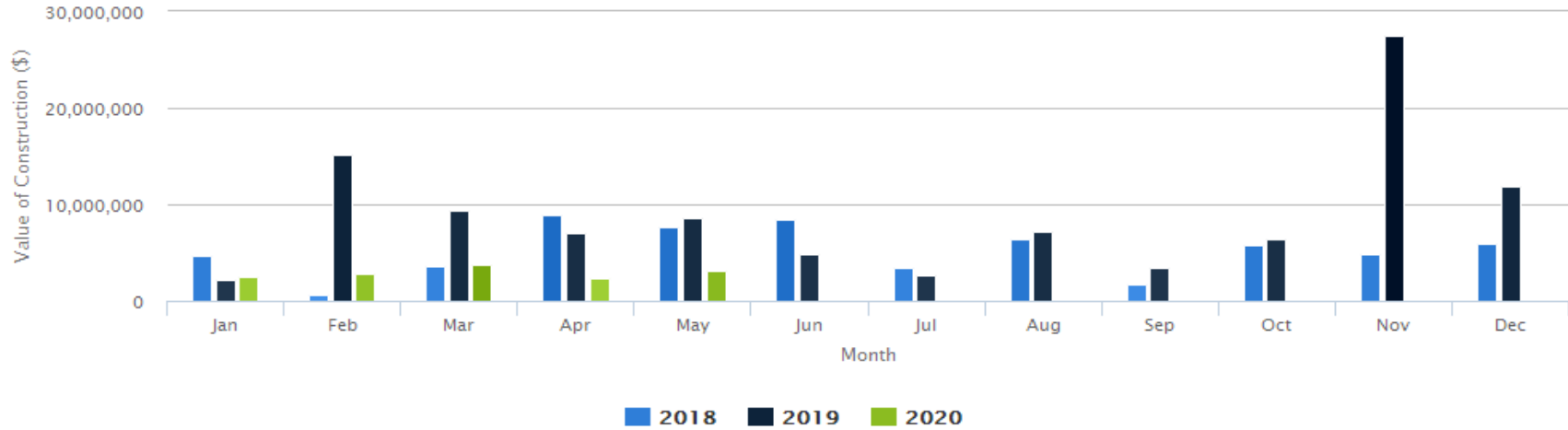
## Permit Fees Collected for Issued Permits by Month



Date	Jan	Feb	Mar	Apr	May	Jun	Jul	Aug	Sep	Oct	Nov	Dec	Total
2018	\$72,321.49	\$12,563.15	\$91,727.75	\$99,748.85	\$101,534.56	\$114,969.31	\$41,468.34	\$53,463.11	\$27,037.32	\$96,837.21	\$63,756.22	\$56,660.71	<b>\$832,088.02</b>
2019	\$28,861.64	\$297,073.75	\$83,094.80	\$131,572.87	\$128,587.13	\$81,716.17	\$46,759.55	\$125,189.37	\$41,406.46	\$58,934.92	\$373,375.16	\$143,982.57	<b>\$1,540,554.39</b>
2020	\$46,339.88	\$55,645.25	\$53,830.96	\$49,650.51	\$39,705.43	\$0.00	\$0.00	\$0.00	\$0.00	\$0.00	\$0.00	\$0.00	<b>\$245,172.03</b>

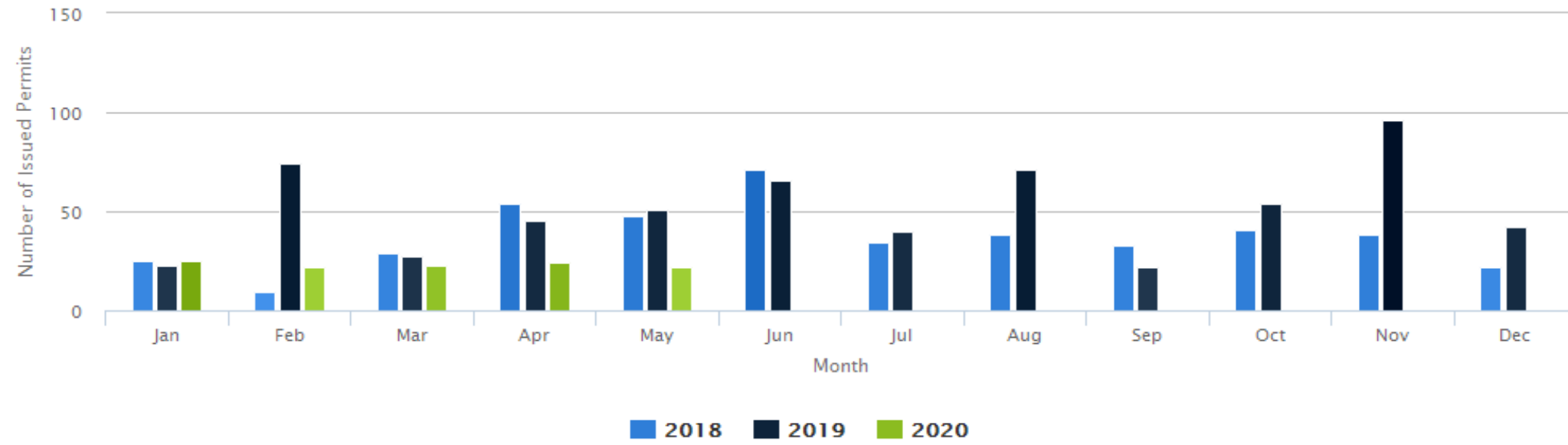
## Town of Georgina - Building Report

### Construction Value of Issued Permits by Month



Date	Jan	Feb	Mar	Apr	May	Jun	Jul	Aug	Sep	Oct	Nov	Dec	Total
2018	\$4,649,700.00	\$566,000.00	\$3,589,600.00	\$8,928,500.00	\$7,672,300.00	\$8,450,276.00	\$3,466,081.00	\$6,441,945.00	\$1,761,000.00	\$5,733,500.00	\$4,775,700.00	\$5,926,000.00	<b>\$61,960,602.00</b>
2019	\$2,217,388.00	\$15,155,205.00	\$9,298,919.00	\$6,992,493.00	\$8,615,800.00	\$4,873,802.50	\$2,724,520.00	\$7,116,632.00	\$3,394,456.25	\$6,414,200.00	\$27,561,857.00	\$11,868,415.00	<b>\$106,233,687.75</b>
2020	\$2,505,155.00	\$2,832,626.00	\$3,715,622.00	\$2,402,760.00	\$3,146,000.00	\$0.00	\$0.00	\$0.00	\$0.00	\$0.00	\$0.00	\$0.00	<b>\$14,602,163.00</b>

# Number of Issued Permits by Month



Type of Building	2018 - Jan	2018 - Feb	2018 - Mar	2018 - Apr	2018 - May	2018 - Jun	2018 - Jul	2018 - Aug	2018 - Sep	2018 - Oct	2018 - Nov	2018 - Dec	2019 - Jan	2019 - Feb	2019 - Mar	2019 - Apr	2019 - May	2019 - Jun	2019 - Jul	2019 - Aug	2019 - Sep	2019 - Oct	2019 - Nov	2019 - Dec	2020 - Jan	2020 - Feb	2020 - Mar	2020 - Apr	2020 - May
ASSEMBLY OCCUPANCY - ALTERATION	1	0	1	1	1	2	0	1	0	1	0	0	0	0	0	2	0	1	1	0	0	1	1	1	0	0	0	0	0
ASSEMBLY OCCUPANCY - NEW & ADDITION	1	0	0	0	0	2	1	0	0	0	0	0	0	0	1	0	1	0	0	0	0	0	0	0	0	0	0	0	0
CHANGE OF USE	0	0	0	0	0	0	0	0	1	1	3	1	1	0	0	0	0	0	0	0	0	0	0	0	1	0	0	0	0
COMMERCIAL OCCUPANCY - ALTERATION	1	1	2	2	1	1	0	1	1	3	1	0	3	0	1	2	0	3	0	0	0	1	0	1	1	0	0	0	1
COMMERCIAL OCCUPANCY - NEW & ADDITION	0	0	0	0	0	0	1	1	0	0	0	0	0	0	0	0	0	1	0	0	0	0	0	0	0	1	0	0	0
DESIGNATED STRUCTURE	1	0	0	1	0	0	0	0	0	0	0	0	0	0	0	0	0	0	0	0	0	0	0	0	0	0	0	0	0
FARM BUILDING	0	0	0	0	1	0	0	1	0	1	0	0	0	1	0	0	1	3	0	1	0	0	0	0	0	0	1	0	0
HOUSE - ACCESSORY BUILDING	2	0	3	6	7	16	4	5	7	7	8	7	1	1	1	6	10	8	7	3	5	8	5	2	2	2	1	3	0
HOUSE - ALTERATIONS	3	3	3	10	4	3	4	6	6	6	9	3	5	3	5	0	7	5	3	8	5	13	12	2	3	8	6	6	4
HOUSE - DECK	0	0	1	9	5	11	6	7	7	6	1	0	0	3	1	4	4	20	9	21	4	18	4	1	5	0	1	3	4
HOUSE - NEW & ADDITIONS	7	2	7	17	23	23	9	8	6	9	12	4	7	60	13	28	19	13	10	28	6	9	72	30	9	8	10	9	7
HVAC	0	0	0	0	0	0	1	0	0	0	0	0	0	0	0	0	0	0	0	0	0	0	0	0	0	0	0	0	0
INDUSTRIAL OCCUPANCY - ALTERATION	0	0	0	0	0	0	0	0	0	0	0	0	0	0	0	0	0	0	1	0	0	0	0	0	0	0	0	0	0
INDUSTRIAL OCCUPANCY - NEW & ADDITION	0	0	0	0	0	0	0	0	0	1	0	0	1	1	1	0	2	0	0	2	0	0	1	1	0	0	0	0	1
INSTITUTIONAL/GOV'T - ALTERATION	0	0	0	0	0	1	0	0	0	1	1	1	0	0	0	0	0	0	0	0	0	0	0	2	0	0	1	0	0
INSTITUTIONAL/GOV'T - NEW & ADDITION	0	0	0	0	0	0	0	1	0	0	0	1	0	0	2	0	0	0	0	0	0	0	0	0	0	0	0	0	0
MULTI RESIDENTIAL - ALTERATIONS	0	0	0	0	0	0	0	0	0	0	1	0	0	2	0	0	0	0	0	0	0	0	0	1	1	0	0	0	0
OLD PERMIT	0	0	0	0	0	0	1	0	0	0	0	0	0	0	0	0	0	0	0	0	0	0	0	0	0	0	0	0	0
PLUMBING	0	0	2	0	1	1	4	0	1	2	1	1	2	0	0	1	1	5	7	3	0	1	0	0	1	0	1	0	0
SALES MODEL HOME	0	0	0	0	0	0	0	0	0	0	0	3	0	0	0	0	0	0	0	0	0	0	0	0	0	0	0	0	0
SEPTIC SYSTEM	3	3	3	7	4	7	3	4	4	3	0	1	2	3	2	2	6	6	3	2	2	2	1	1	2	3	2	3	5
SIGN / ATTACHMENT	5	0	7	1	1	0	0	1	0	0	1	0	1	0	0	0	0	0	0	0	0	0	0	0	0	0	0	0	0
TEMPORARY BUILDING	1	0	0	0	0	4	0	2	0	0	0	0	0	0	0	0	0	1	0	2	0	1	0	0	0	0	0	0	0
<b>TOTAL</b>	<b>25</b>	<b>9</b>	<b>29</b>	<b>54</b>	<b>48</b>	<b>71</b>	<b>34</b>	<b>38</b>	<b>33</b>	<b>41</b>	<b>38</b>	<b>22</b>	<b>23</b>	<b>74</b>	<b>27</b>	<b>45</b>	<b>51</b>	<b>66</b>	<b>40</b>	<b>71</b>	<b>22</b>	<b>54</b>	<b>96</b>	<b>42</b>	<b>25</b>	<b>22</b>	<b>23</b>	<b>24</b>	<b>22</b>

## Building Permit Listing

## HOUSE - NEW &amp; ADDITIONS



Permit Type : [105] To [999]  
 Permit No. : All  
 District : All  
 Area : All  
 Plan : All  
 Lot : All  
 Project Code : All  
 Issue Date : [01 May 2020] To [31 May 2020]  
 Completed Date : All

Block : All  
 Section : All  
 Town : All  
 District Lot : All  
 Zone : All  
 Permit Status : All  
 Print Permit w/ No Inspections Since :  
 Print Name and Address : No (Hide Owner's Phone #)

Permit No.	Owner Name	Issue Date	Roll No.	Project Value	Fee
200146		06-May-2020	000 14291068.0000	208,000.00	3,236.22
	<b>Address:</b>		<b>District:</b>	<b>Zone:</b>	
			<b>Area:</b>	<b>Expiry Date:</b> 06-May-2021	
			<b>Project Address:</b> 90 KINGKNOLL CRES		
			<b>Contractor Name:</b>		
			<b>Construction Purpose:</b> SFD		
	<b>Legals:</b> Plan : 65M4629 Lot : 139		MODEL 3601 - C 3 BRS 2.5 BATH, WALKOUT UNFINISHED BASEMENT		
200148		28-May-2020	000 14291202.0000	300,000.00	5,206.86
	<b>Address:</b>		<b>District:</b>	<b>Zone:</b>	
			<b>Area:</b>	<b>Expiry Date:</b> 28-May-2021	
			<b>Project Address:</b> 2 DAWN BLOSSOM DR		
			<b>Contractor Name:</b> LANCASTER HOMES		
			<b>Construction Purpose:</b> NEW SFD		
	<b>Legals:</b> Plan : 65M-4629 Lot : 273 Dist Lot : 273		MODEL 4004 ELEV. A WALK OUT (NO DECK) UNFINISHED BASEMENT CORNER LOT		
200150		06-May-2020	000 14291199.0000	288,000.00	4,294.68
	<b>Address:</b>		<b>District:</b>	<b>Zone:</b>	
			<b>Area:</b>	<b>Expiry Date:</b> 06-May-2021	
			<b>Project Address:</b> 8 DAWN BLOSSOM DR		
			<b>Contractor Name:</b>		
			<b>Construction Purpose:</b> NEW SFD		
	<b>Legals:</b> Plan : 65M4629 Lot : 270		MODEL 3604 B 4BRS 3.5 BATHS WALKOUT , CORNER UNFINISHED BASEMENT, NO DECK		
200211		21-May-2020	000 14291062.0000	208,000.00	3,099.60
	<b>Address:</b>		<b>District:</b>	<b>Zone:</b>	
			<b>Area:</b>	<b>Expiry Date:</b> 21-May-2021	
			<b>Project Address:</b> 102 KINGKNOLL CRES		
			<b>Contractor Name:</b> LANCASTER HOMES		
			<b>Construction Purpose:</b> SFD - ONE UNIT		
	<b>Legals:</b> Lot : 133 Dist Lot : 133		MODEL 4500, ELEV. B NO DECK		
200213		06-May-2020	000 14291072.0000	238,000.00	3,812.50
	<b>Address:</b>		<b>District:</b>	<b>Zone:</b>	
			<b>Area:</b>	<b>Expiry Date:</b> 06-May-2021	
			<b>Project Address:</b> 82 KINGKNOLL CRES		
			<b>Contractor Name:</b> LANCASTER HOMES		
			<b>Construction Purpose:</b> SFD - ONE UNIT		
	<b>Legals:</b> Lot : 143 Dist Lot : 143		MODEL 3604, ELEV. B NO DECK UNFINISHED BASEMENT		
200254		12-May-2020	000 13391200.0000	350,000.00	3,760.32
	<b>Address:</b>		<b>District:</b>	<b>Zone:</b>	
			<b>Area:</b>	<b>Expiry Date:</b> 12-May-2021	
			<b>Project Address:</b> 27022 KENNEDY RD		
			<b>Contractor Name:</b>		
			<b>Construction Purpose:</b> NEW SFD 1 UNIT		
	<b>Legals:</b>				
200326		20-May-2020	000 14291066.0000	270,000.00	3,984.18
	<b>Address:</b>		<b>District:</b>	<b>Zone:</b>	
			<b>Area:</b>	<b>Expiry Date:</b> 20-May-2021	
			<b>Project Address:</b> 94 KINGKNOLL CRES		
			<b>Contractor Name:</b> LANCASTER HOMES		
			<b>Construction Purpose:</b> SFD - ONE UNIT		
	<b>Legals:</b> Lot : 137		MODEL 3603, ELEV. A WALK-OUT, NO DECK		



Permit Type : [105] To [999]  
 Permit No. : All  
 District : All  
 Area : All  
 Plan : All  
 Lot : All  
 Project Code : All  
 Issue Date : [01 May 2020] To [31 May 2020]  
 Completed Date : All

Block : All  
 Section : All  
 Town : All  
 District Lot : All  
 Zone : All  
 Permit Status : All  
 Print Permit w/ No Inspections Since :  
 Print Name and Address : No (Hide Owner's Phone #)

Permit No.	Owner Name	Issue Date	Roll No.	Project Value	Fee
------------	------------	------------	----------	---------------	-----

Summary For This Run:

No. of HOUSE - NEW & ADDITIONS Listed :	7
Total Construction Value :	1,862,000.00
Total Fees :	27,394.36

## Building Permit Listing

## HOUSE - ALTERATIONS



Permit Type : [105] To [999]  
 Permit No. : All  
 District : All  
 Area : All  
 Plan : All  
 Lot : All  
 Project Code : All  
 Issue Date : [01 May 2020] To [31 May 2020]  
 Completed Date : All

Block : All  
 Section : All  
 Town : All  
 District Lot : All  
 Zone : All  
 Permit Status : All  
 Print Permit w/ No Inspections Since :  
 Print Name and Address : No (Hide Owner's Phone #)

Permit No.	Owner Name	Issue Date	Roll No.	Project Value	Fee
200118		01-May-2020	000 07185700.0000	25,000.00	429.16
	Address:		District:	Zone:	
			Area:	Expiry Date: 01-May-2021	
			Project Address: 7 HAWKINS ST		
			Contractor Name:		
			Construction Purpose: RENOVATE BASEMENT FOR PERSONAL USE		
	Legals:				
200135		12-May-2020	000 12759400.0000	10,000.00	324.00
	Address:		District:	Zone:	
			Area:	Expiry Date: 12-May-2021	
			Project Address: 816 NORVAL RD		
			Contractor Name:		
			Construction Purpose: REAR DECK		
	Legals:				
200232		01-May-2020	000 09646300.0000	10,000.00	406.56
	Address:		District:	Zone:	
			Area:	Expiry Date: 01-May-2021	
			Project Address: 4 HIGHFIELD CRES		
			Contractor Name:		
			Construction Purpose: FIRE REPAIR -- ATTACHED GARAGE		
	Legals:				
200269		26-May-2020	000 12227470.0000	315,000.00	2,520.00
	Address:		District:	Zone:	
			Area:	Expiry Date: 26-May-2021	
			Project Address: 26 WOLFORD CRT		
			Contractor Name:		
			Construction Purpose: FIRE RESTORATION - REPLACE ROOF, INTERIOR FINISHES, INDICATED EXTERIOR WALLS, PLUMBING AND FIXTURES		
	Legals: Lot : 8				

## Summary For This Run:

No. of HOUSE - ALTERATIONS Listed : 4  
 Total Construction Value : 360,000.00  
 Total Fees : 3,679.72

## Building Permit Listing

## HOUSE - DECK



Permit Type : [105] To [999]  
 Permit No. : All  
 District : All  
 Area : All  
 Plan : All  
 Lot : All  
 Project Code : All  
 Issue Date : [01 May 2020] To [31 May 2020]  
 Completed Date : All

Block : All  
 Section : All  
 Town : All  
 District Lot : All  
 Zone : All  
 Permit Status : All  
 Print Permit w/ No Inspections Since :  
 Print Name and Address : No (Hide Owner's Phone #)

Permit No.	Owner Name	Issue Date	Roll No.	Project Value	Fee
200231		04-May-2020	000 09122900.0000	7,500.00	324.00
	Address:		District:	Zone:	
			Area:	Expiry Date: 04-May-2021	
			Project Address: 174 FREDERICK ST		
			Contractor Name:		
			Construction Purpose: DECK		
	Legals:				
200282		21-May-2020	000 14291065.0000	1,500.00	130.00
	Address:		District:	Zone:	
			Area:	Expiry Date: 21-May-2021	
			Project Address: 96 KINGKNOLL CRES		
			Contractor Name:		
			Construction Purpose: REAR DECK		
	Legals: Plan : 65M4629 Lot : 136		MODEL 4505B WALK-OUT		
200285		21-May-2020	000 09736910.0000	0.00	324.00
	Address:		District:	Zone:	
			Area:	Expiry Date: 21-May-2021	
			Project Address: 20 ALICE AVE		
			Contractor Name:		
			Construction Purpose: DECK		
	Legals:				
200315		19-May-2020	000 02148500.0000	10,000.00	324.00
	Address:		District:	Zone:	
			Area:	Expiry Date: 19-May-2021	
			Project Address: 112 VICTORIA RD		
			Contractor Name:		
			Construction Purpose: EXTEND DECK TO POOL		
	Legals:				

## Summary For This Run:

No. of HOUSE - DECK Listed : 4  
 Total Construction Value : 19,000.00  
 Total Fees : 1,102.00



Permit Type : [105] To [999]  
 Permit No. : All  
 District : All  
 Area : All  
 Plan : All  
 Lot : All  
 Project Code : All  
 Issue Date : [01 May 2020] To [31 May 2020]  
 Completed Date : All

Block : All  
 Section : All  
 Town : All  
 District Lot : All  
 Zone : All  
 Permit Status : All  
 Print Permit w/ No Inspections Since :  
 Print Name and Address : No (Hide Owner's Phone #)

Permit No.	Owner Name	Issue Date	Roll No.	Project Value	Fee
200279		14-May-2020	000 09287300.0000	12,000.00	100.00
	<b>Address:</b>		<b>District:</b>	<b>Zone:</b>	
			<b>Area:</b>	<b>Expiry Date:</b> 14-May-2021	
			<b>Project Address:</b> 245 SHORECREST RD		
			<b>Contractor Name:</b>		
			<b>Construction Purpose:</b> ABOVE GROUND SWIMMING POOL ENCLOSURE		
	<b>Legals:</b>				
200350		27-May-2020	000 14706676.0000	500.00	100.00
	<b>Address:</b>		<b>District:</b>	<b>Zone:</b>	
			<b>Area:</b>	<b>Expiry Date:</b> 27-May-2021	
			<b>Project Address:</b> 103 AMBERVIEW DR		
			<b>Contractor Name:</b>		
			<b>Construction Purpose:</b> ABOVE GROUND POOL ENCLOSURE		
	<b>Legals:</b>				

Summary For This Run:

No. of POOL ENCLOSURE Listed : 2  
 Total Construction Value : 12,500.00  
 Total Fees : 200.00



## Building Permit Listing

## SEPTIC SYSTEM



Permit Type : [105] To [999]  
 Permit No. : All  
 District : All  
 Area : All  
 Plan : All  
 Lot : All  
 Project Code : All  
 Issue Date : [01 May 2020] To [31 May 2020]  
 Completed Date : All

Block : All  
 Section : All  
 Town : All  
 District Lot : All  
 Zone : All  
 Permit Status : All  
 Print Permit w/ No Inspections Since :  
 Print Name and Address : No (Hide Owner's Phone #)

Permit No.	Owner Name	Issue Date	Roll No.	Project Value	Fee
200071		26-May-2020	000 10602700.0000	15,000.00	1,133.00
	Address:		District:	Zone:	
			Area:	Expiry Date: 26-May-2021	
			Project Address: 24114 WARDEN AVE		
			Contractor Name:		
			Construction Purpose: NEW SEPTIC SYSTEM FOR EXISTING DWELLING (REPLACE SEPTIC SYSTEM)		
	Legals:				
200085		01-May-2020	000 01217000.0000	40,000.00	1,133.00
	Address:		District:	Zone:	
			Area:	Expiry Date: 01-May-2021	
			Project Address: 7140 OLD SHILOH RD		
			Contractor Name:		
			Construction Purpose: NEW SEPTIC SYSTEM		
	Legals:				
200203		11-May-2020	000 02086400.0000	30,000.00	1,133.00
	Address:		District:	Zone:	
			Area:	Expiry Date: 11-May-2021	
			Project Address: 22838 WEIR'S SIDEROAD		
			Contractor Name:		
			Construction Purpose: NEW CLASS 4 SEPTIC		
	Legals: Lot : 18				
200263		13-May-2020	000 10959000.0000	20,000.00	1,133.00
	Address:		District:	Zone:	
			Area:	Expiry Date: 13-May-2021	
			Project Address: 26124 WARDEN AVE		
			Contractor Name:		
			Construction Purpose: NEW SEPTIC SYSTEM		
	Legals:				
200307		27-May-2020	000 03482800.0000	0.00	390.00
	Address:		District:	Zone:	
			Area:	Expiry Date: 27-May-2021	
			Project Address: 39 GREW BLVD		
			Contractor Name:		
			Construction Purpose: SEPTIC BED REPAIR		
	Legals:				

## Summary For This Run:

No. of SEPTIC SYSTEM Listed : 5  
 Total Construction Value : 105,000.00  
 Total Fees : 4,922.00

DEMOLITION



Permit Type : [105] To [999]  
 Permit No. : All  
 District : All  
 Area : All  
 Plan : All  
 Lot : All  
 Project Code : All  
 Issue Date : [01 May 2020] To [31 May 2020]  
 Completed Date : All

Block : All  
 Section : All  
 Town : All  
 District Lot : All  
 Zone : All  
 Permit Status : All  
 Print Permit w/ No Inspections Since :  
 Print Name and Address : No (Hide Owner's Phone #)

Permit No.	Owner Name	Issue Date	Roll No.	Project Value	Fee
200253		12-May-2020	000 13391200.0000	0.00	594.00
<b>Address:</b>		<b>District:</b>		<b>Zone:</b>	
		<b>Area:</b>		<b>Expiry Date: 12-May-2021</b>	
		<b>Project Address: 27022 KENNEDY RD</b>			
		<b>Contractor Name:</b>			
<b>Legals:</b>		<b>Construction Purpose: DEMOLITION- SFD 1 UNIT AND 1 SHED</b>			

Summary For This Run:

No. of DEMOLITION Listed : 1  
 Total Construction Value : 0.00  
 Total Fees : 594.00

Building Permit Listing



COMMERCIAL OCCUPANCY - ALTERATION

Permit Type : [105] To [999]

Block : All

Permit No. : All

Section : All

District : All

Town : All

Area : All

District Lot : All

Plan : All

Zone : All

Lot : All

Permit Status : All

Project Code : All

Print Permit w/ No Inspections Since :

Issue Date : [01 May 2020] To [31 May 2020]

Print Name and Address : No (Hide Owner's Phone #)

Completed Date : All

Permit No.	Owner Name	Issue Date	Roll No.	Project Value	Fee
190241		04-May-2020	000 08006300.0000	700,000.00	2,243.00
	<b>Address:</b>		<b>District:</b>	<b>Zone:</b>	
			<b>Area:</b>	<b>Expiry Date:</b> 04-May-2021	
			<b>Project Address:</b> 157 HIGH ST		
			<b>Contractor Name:</b>		
	<b>Legals:</b>		<b>Construction Purpose:</b> INTERIOR RENOVATION TO THE MAIN FLOOR TO INCLUDE NEW PLUMBING, HVAC NEW BARRIER FREE RAMP AND A NEW DECK		

Summary For This Run:

No. of COMMERCIAL OCCUPANCY - ALTERATION Listed : 1  
 Total Construction Value : 700,000.00  
 Total Fees : 2,243.00

Building Permit Listing

INDUSTRIAL OCCUPANCY - NEW & ADDITION



Permit Type :	[105] To [999]	Block :	All
Permit No. :	All	Section :	All
District :	All	Town :	All
Area :	All	District Lot :	All
Plan :	All	Zone :	All
Lot :	All	Permit Status :	All
Project Code :	All	Print Permit w/ No Inspections Since :	
Issue Date :	[01 May 2020] To [31 May 2020]	Print Name and Address :	No (Hide Owner's Phone #)
Completed Date :	All		

Permit No.	Owner Name	Issue Date	Roll No.	Project Value	Fee
200047		06-May-2020	000 03539000.0000	100,000.00	364.35
	Address:		District:	Zone:	
			Area:	Expiry Date: 06-May-2021	
			Project Address: HEDGE RD		
			Contractor Name:		
			Construction Purpose: NEW SEWAGE PUMP HOUSE		
	Legals:				

Summary For This Run:

No. of INDUSTRIAL OCCUPANCY - NEW & ADDITION Listed :	1
Total Construction Value :	100,000.00
Total Fees :	364.35