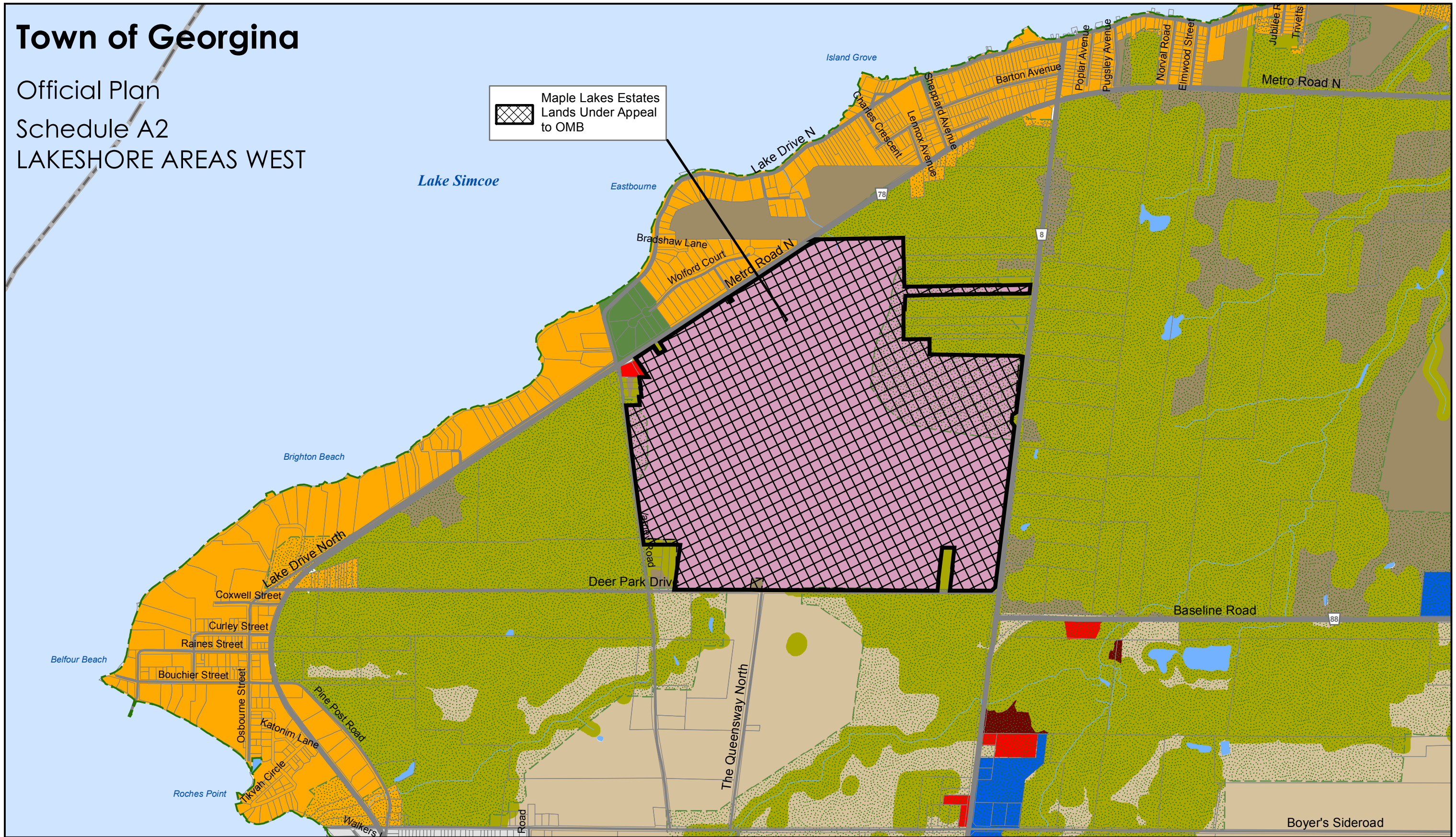












Town of Georgina




Official Plan
 Schedule A2
 LAKESHORE AREAS WEST

Maple Lakes Estates
 Lands Under Appeal
 to OMB












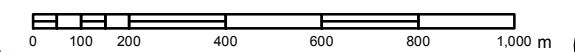
LAND USE DESIGNATIONS

- | | |
|---|--|
|  Lakeshore Residential Area |  Commercial Recreation Area |
|  Serviced Lakeshore Residential Area |  Rural Industrial Area |
|  Urban Residential Area |  Parkland Area |
|  Hamlet Area |  Rural Area |
|  Rural Commercial Area |  Agricultural Protection Area |

- | |
|---|
|  Specialty Crop Area |
|  Environmental Protection Area |
|  Greenlands System |

BASE MAP INFORMATION

- | |
|---|
|  Provincial Highway |
|  Regional Road |
|  Road |
|  Railway |
|  Municipal Boundary |
|  Regional Boundary |
|  Hydro Corridor |
|  Watercourse/Waterbody |
|  Lake Simcoe |



January 2017

Sources: Town of Georgina, Regional Municipality of York, ArcGIS Online Basemaps, Lake Simcoe Region Conservation Authority. Produced by York Region and MHBC Planning under licence from Ontario Ministry of Natural Resources. Copyright © Queens Printer 2015

Certain properties may be subject to special provisions. Please see Schedule I for their locations