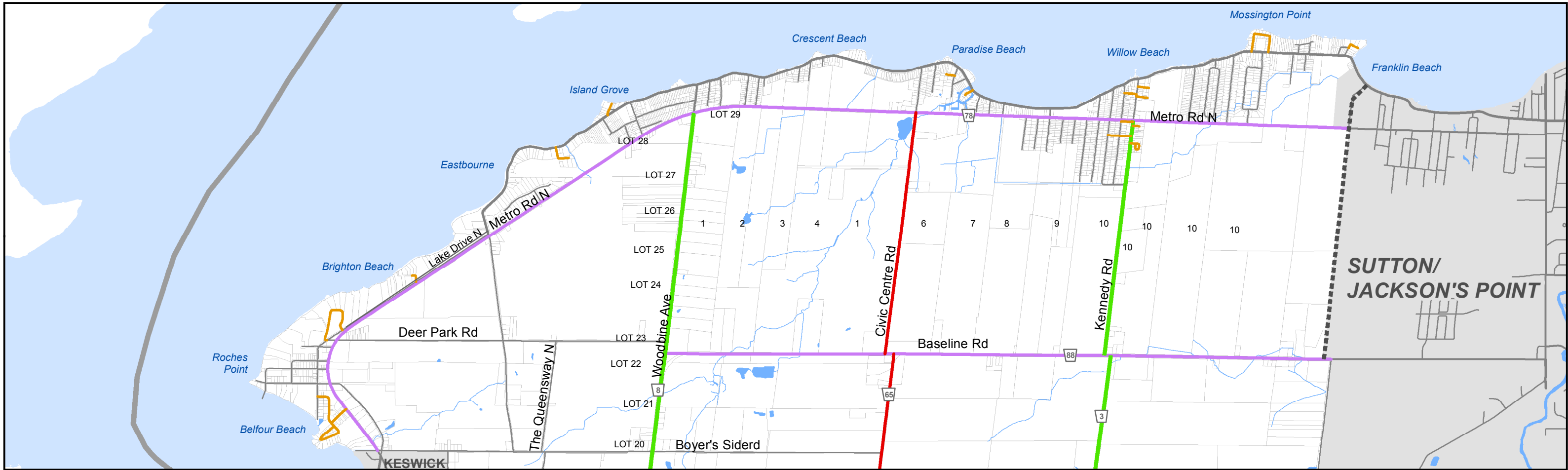
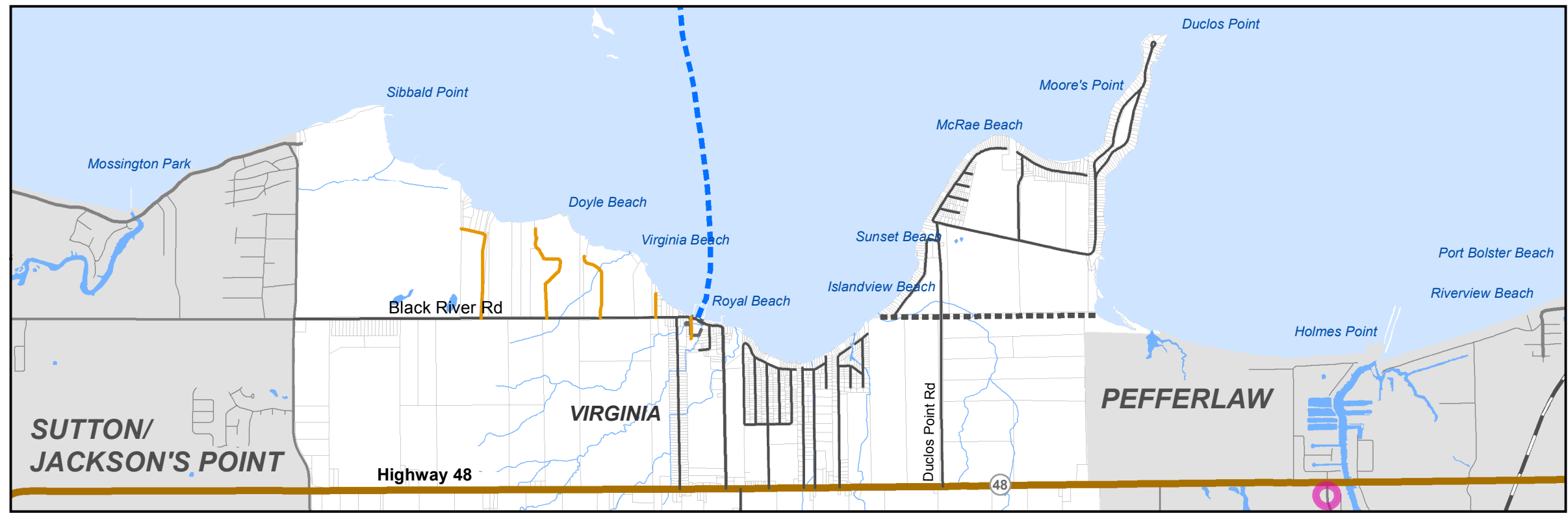


Town of Georgina

Official Plan

Schedule E2 ROADS PLAN 2




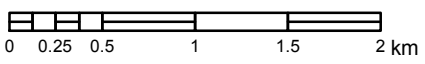

TOWN ROADS	OTHER TRANSPORTATION	BASE MAP INFORMATION
Major Arterial	Provincial Road	Ferry Route
Collector	Regional Arterial Road*	Railway
Local Road	Key 404 Extension	Hydro Corridor
Unopened Road Allowance	Proposed Interchange	Municipal Boundary
Private Road	Planned Transportation Corridor** (proposed - EA approved)	Regional Boundary
		Hydro Corridor
		Watercourse/Waterbody
		Lake Simcoe

BASE MAP INFORMATION

- Provincial Highway
- Regional Road
- Road
- Railway
- Municipal Boundary
- Regional Boundary
- Hydro Corridor
- Watercourse/Waterbody
- Lake Simcoe

*Planned Right-Of-Way widths are set out in the York Region Official Plan
**Planned Corridor for future expansion of Highway 404



Sources: Town of Georgina, Regional Municipality of York, ArcGIS Online Basemaps.
Lake Simcoe Region Conservation Authority. Produced by York Region and MHBC Planning under licence from Ontario Ministry of Natural Resources, Copyright © Queens Printer 2015

January 2017