

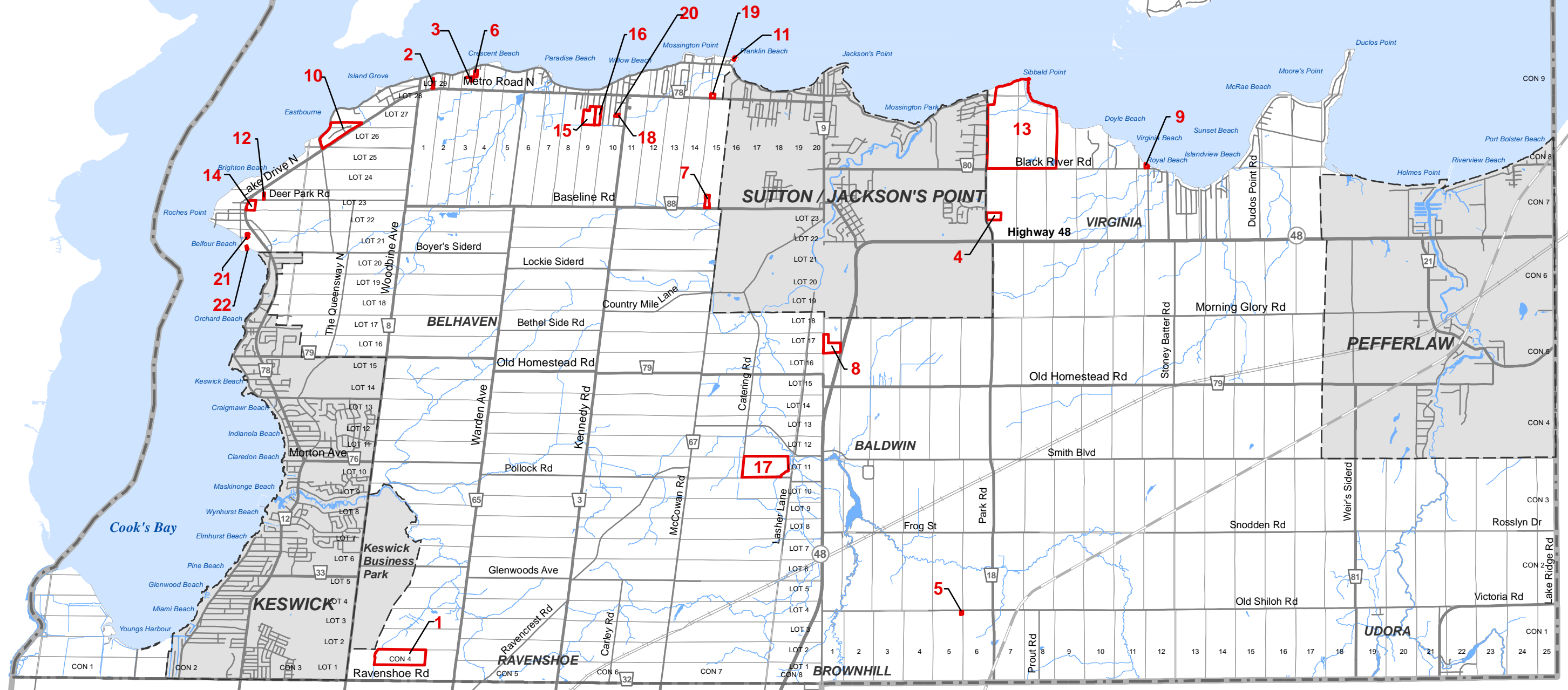
Town of Georgina

Official Plan

Schedule I

SPECIAL PROVISIONS

The municipal and regional boundary line into Lake Simcoe extends to the northern limit as depicted in Schedule A1.




1	Section 5.3.1.16.1	6	Section 7.5.12.4	11	Section 7.5.12.2	16	Section 9.3.9.4	21	Section 7.5.12.5
2	Section 6.2.17.2	7	Section 6.3.4.1	12	Section 7.5.12.3	17	Section 11.4.2.12.1	22	Section 7.5.12.6
3	Section 6.2.17.1	8	Section 6.3.4.2	13	Section 9.3.9.1	18	Section 11.4.2.12.2		
4	Section 6.1.16.1	9	Section 7.3.16.1	14	Section 9.3.9.2	19	Section 6.5.8.1		
5	Section 6.1.16.2	10	Section 7.5.12.1	15	Section 9.3.9.3	20	Section 11.4.2.12.3		

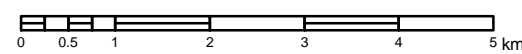
The boundaries of the special provisions are approximate. Please refer to the relevant Official Plan Amendment or the special provisions section for the legal description.

BASE MAP INFORMATION

- Provincial Highway
- Regional Road
- Road
- Railway
- Municipal Boundary
- Regional Boundary
- Hydro Corridor
- Watercourse/Waterbody
- Lake Simcoe



GEORGINA



0 0.5 1 2 3 4 5 km

April 2019

Sources: Town of Georgina, Regional Municipality of York, ArcGIS Online Basemaps, Lake Simcoe Region Conservation Authority. Produced by York Region and MHBC Planning under licence from Ontario Ministry of Natural Resources. Copyright © Queens Printer 2015