

Cook  
Bay

R1-102  
R1-103

OS-52

R1

R2-13























R2-12

R3-30

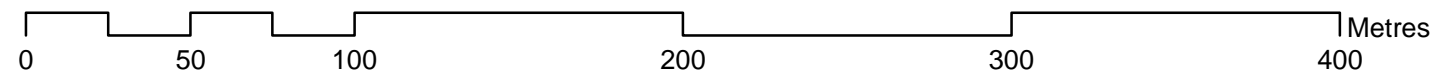
R2-13

R1-67

**Legend**

|  |  |  |
|--|--|--|
|  ZonParcel                          |  Low Density Urban Residential (R2) |  Recreational Commercial (C6) |
|  Airfield (A)                       |  Medium Density Residential (R3)    |  Restricted Industrial (M1)   |
|  Open Space (OS)                    |  General Commercial (C1)            |  General Industrial (M2)      |
|  Transitional (T)                   |  Highway Commercial (C2)            |  Extractive Industrial (M3)   |
|  Institutional (I)                  |  Local Commercial (C3)              |  Storage Industrial (M4)      |
|  Estate Residential (ER)            |  Shopping Centre Commercial (C4)    |  Disposal Industrial (M5)     |
|  Residential (R)                    |  Tourist Commercial (C5)            |  Rural (RU)                   |
|  Low Density Urban Residential (R1) |  |  |

This map is consolidated to July 24, 2019. (By-law 500-2019-0007)  
Map produced by the Planning Division, November 2012.  
Data source:  
property data provided by the Planning and Building Department, Planning Division.



**Disclaimer:**

This information is provided as a public resource of general information by the Town of Georgina.  
This information is provided for convenience only, and  
the Town of Georgina disclaims any responsibility for content, accuracy, currency or completeness.  
This is not a plan of survey.

**TOWN  
OF  
GEORGINA**  
Schedule 'A'  
To By-law 500  
AS AMENDED  
MAP No. 2A