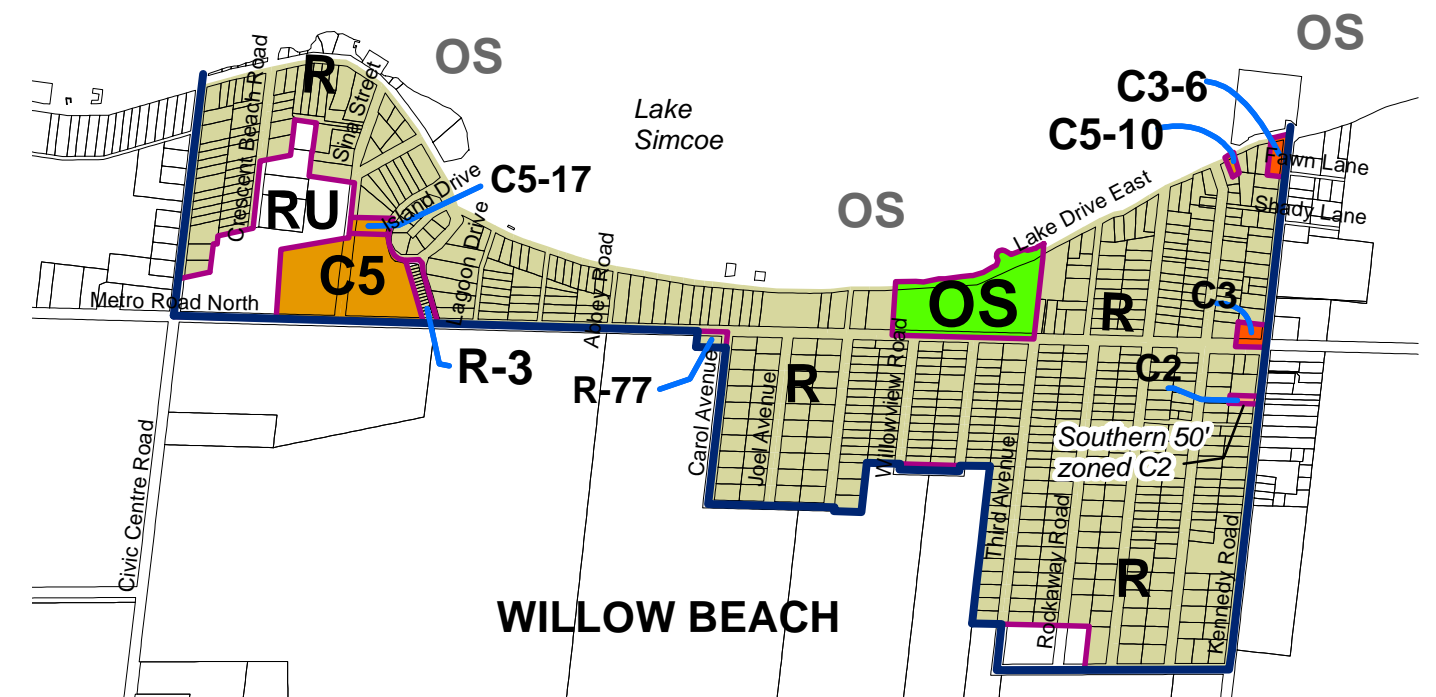
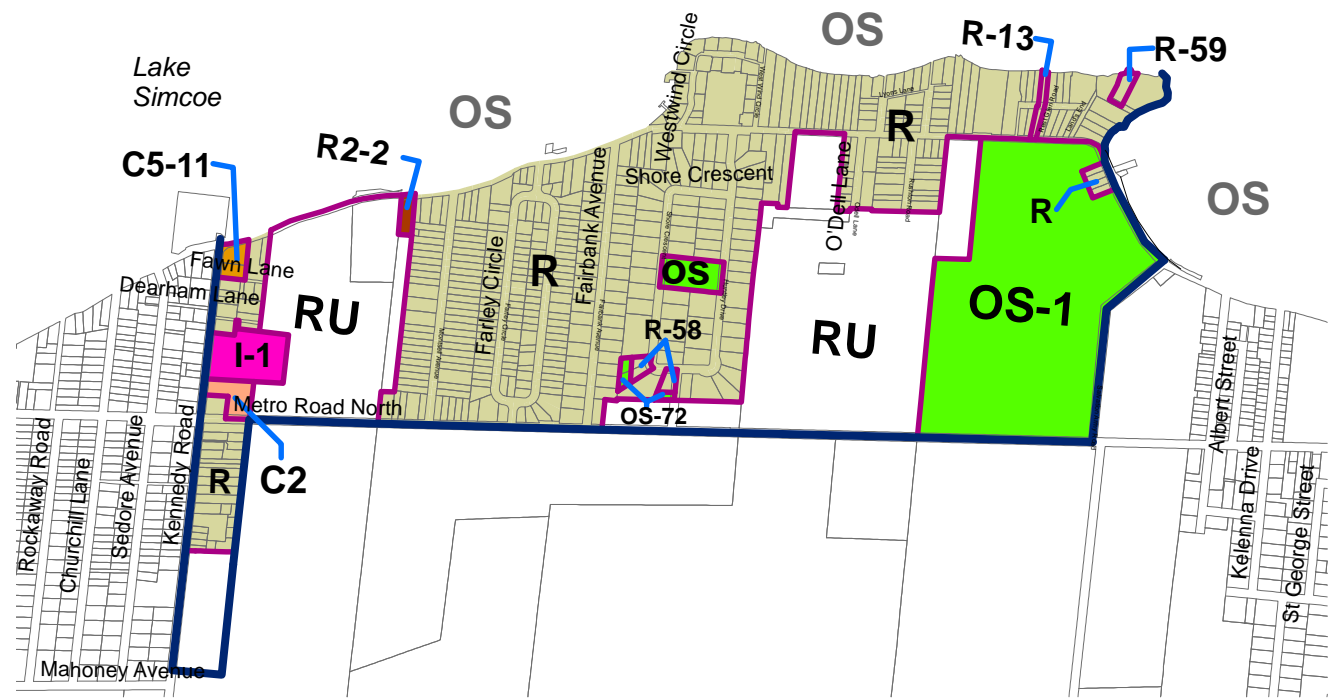


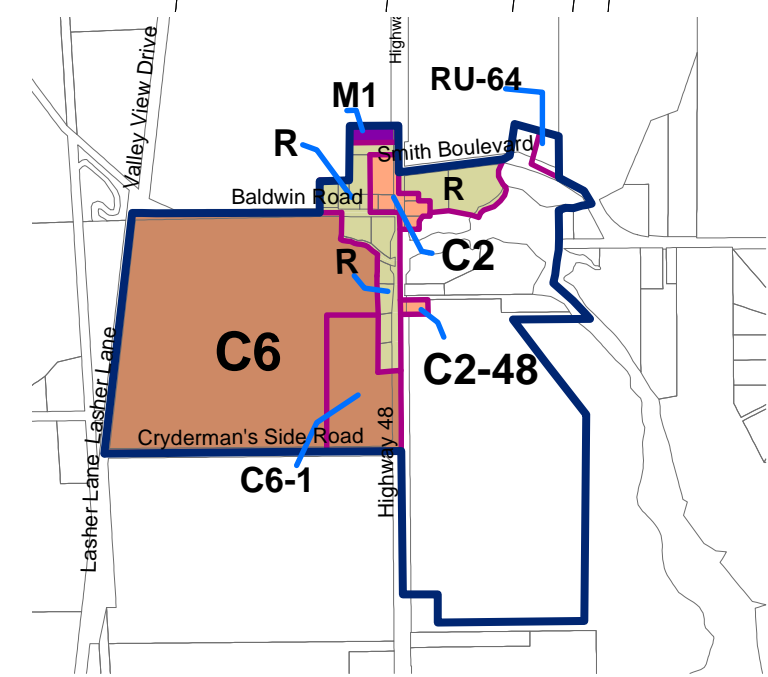
**CRESCENT BEACH**



**WILLOW BEACH**



**MOSSINGTON POINT**



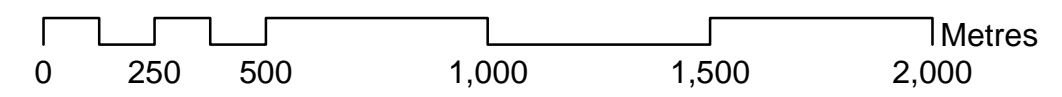
**BALDWIN**



**Legend**

Airfield (A)	Low Density Urban Residential (R2)	Recreational Commercial (C6)
Open Space (OS)	Medium Density Urban Residential (R3)	Restricted Industrial (M1)
Transitional (T)	General Commercial (C1)	General Industrial (M2)
Institutional (I)	Highway Commercial (C2)	Extractive Industrial (M3)
Estate Residential (ER)	Local Commercial (C3)	Storage Industrial (M4)
Residential (R)	Shopping Centre Commercial (C4)	Disposal Industrial (M5)
Low Density Urban Residential (R1)	Tourist Commercial (C5)	Rural (RU)

This map is consolidated to By-Law 500-2019-0007  
Property data provided by the Planning and Building Department, Planning Division.



**Disclaimer:** This information is provided as a public resource of general information by the Town of Georgina. This information is provided for convenience only, and the Town of Georgina disclaims any responsibility for content, accuracy, currency or completeness. This is not a plan of survey.

**TOWN OF GEORGINA**  
Schedule 'A'  
To By-law 500  
AS AMENDED  
MAP No. 5 (pg.1)