

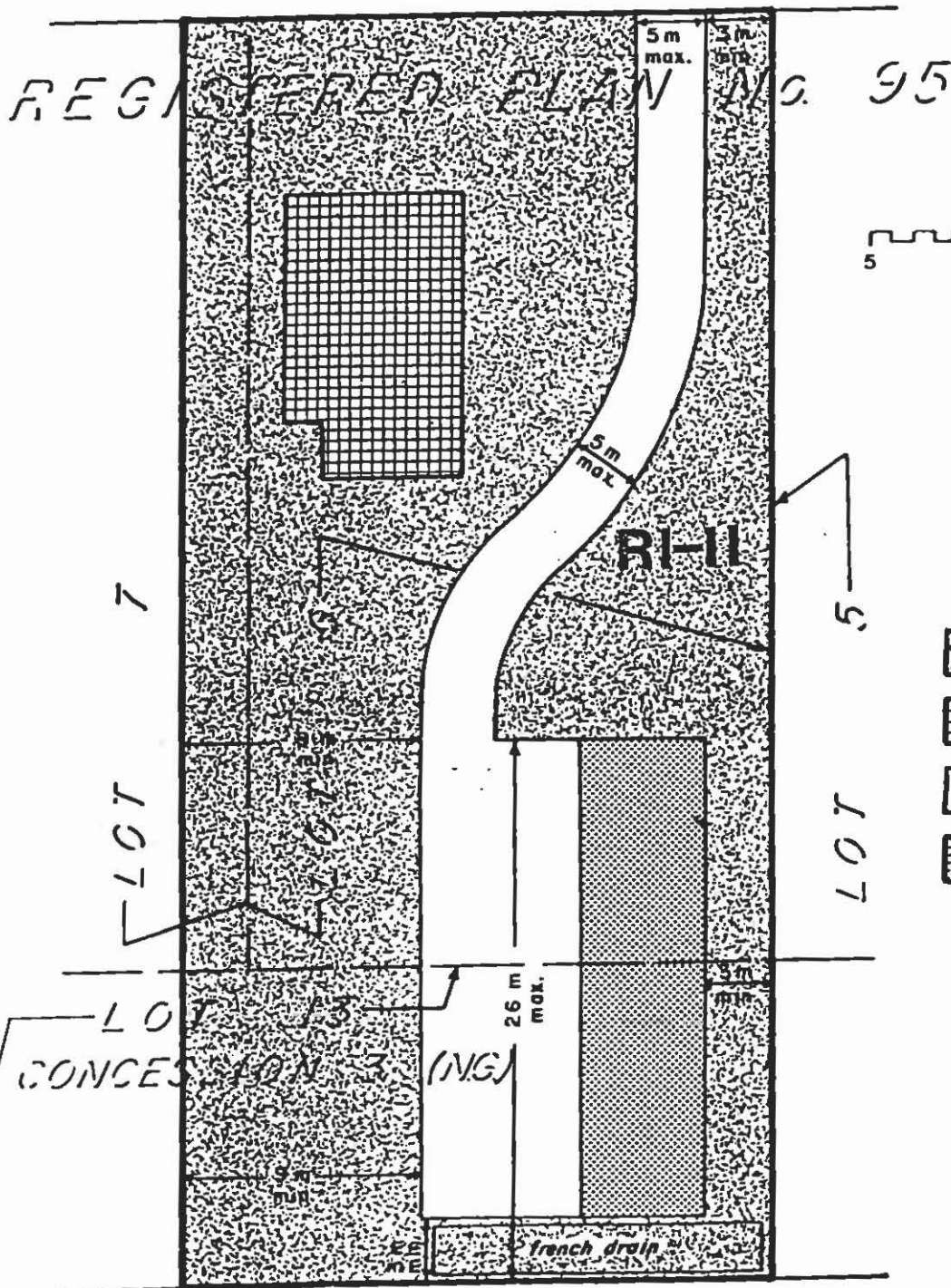
SCHEDULE 'B-1' AND SCHEDULE 'B-2'

Deleted by By-law No. 500-97-053

LOT 6 AND PART OF LOT 7, REG'D PLAN No. 95,
 AND PART OF LOT 13, CONCESSION 3 (N.G.)
 TOWN OF GEORGINA
 THE REGIONAL MUNICIPALITY OF YORK

FORMERLY TOWNSHIP OF NORTH GWILLIMBURY
 COUNTY OF YORK

CHURCH STREET



LEGEND

USES PERMITTED

-  LANDSCAPED OPEN SPACE
-  EXISTING BUILDING
-  DRIVEWAY AND AISLE ONLY - NO PARKING PERMITTED
-  PARKING SPACES

SCHEDULE 'B-3'

PART OF LOT 4, BLK. 69, REG'D PLAN No. 69
TOWN OF GEORGINA
THE REGIONAL MUNICIPALITY OF YORK

FORMERLY VILLAGE OF SUTTON
COUNTY OF YORK

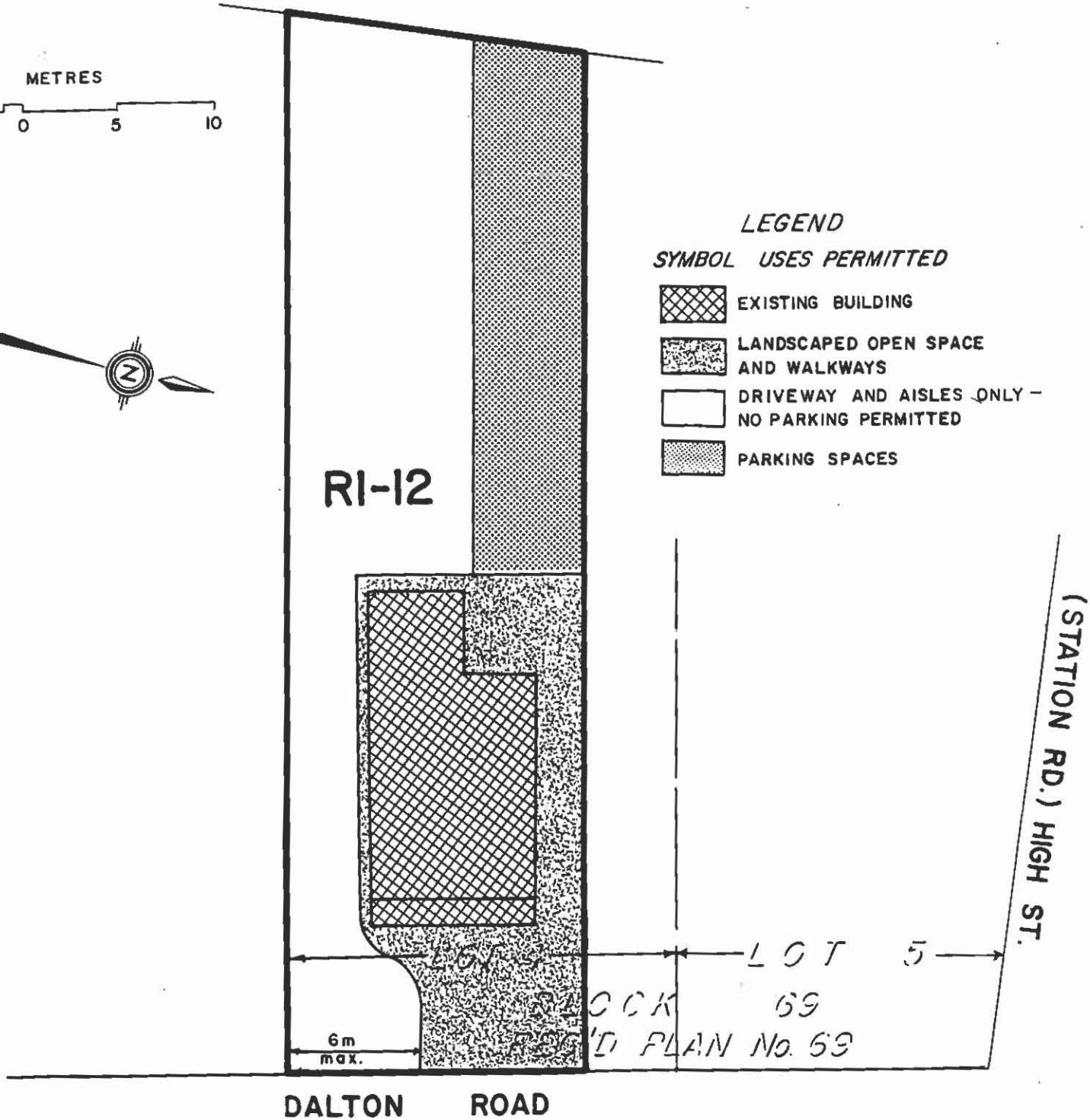


RI-12

LEGEND

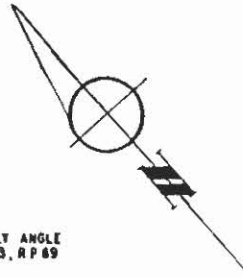
SYMBOL USES PERMITTED

-  EXISTING BUILDING
-  LANDSCAPED OPEN SPACE AND WALKWAYS
-  DRIVEWAY AND AISLES ONLY - NO PARKING PERMITTED
-  PARKING SPACES

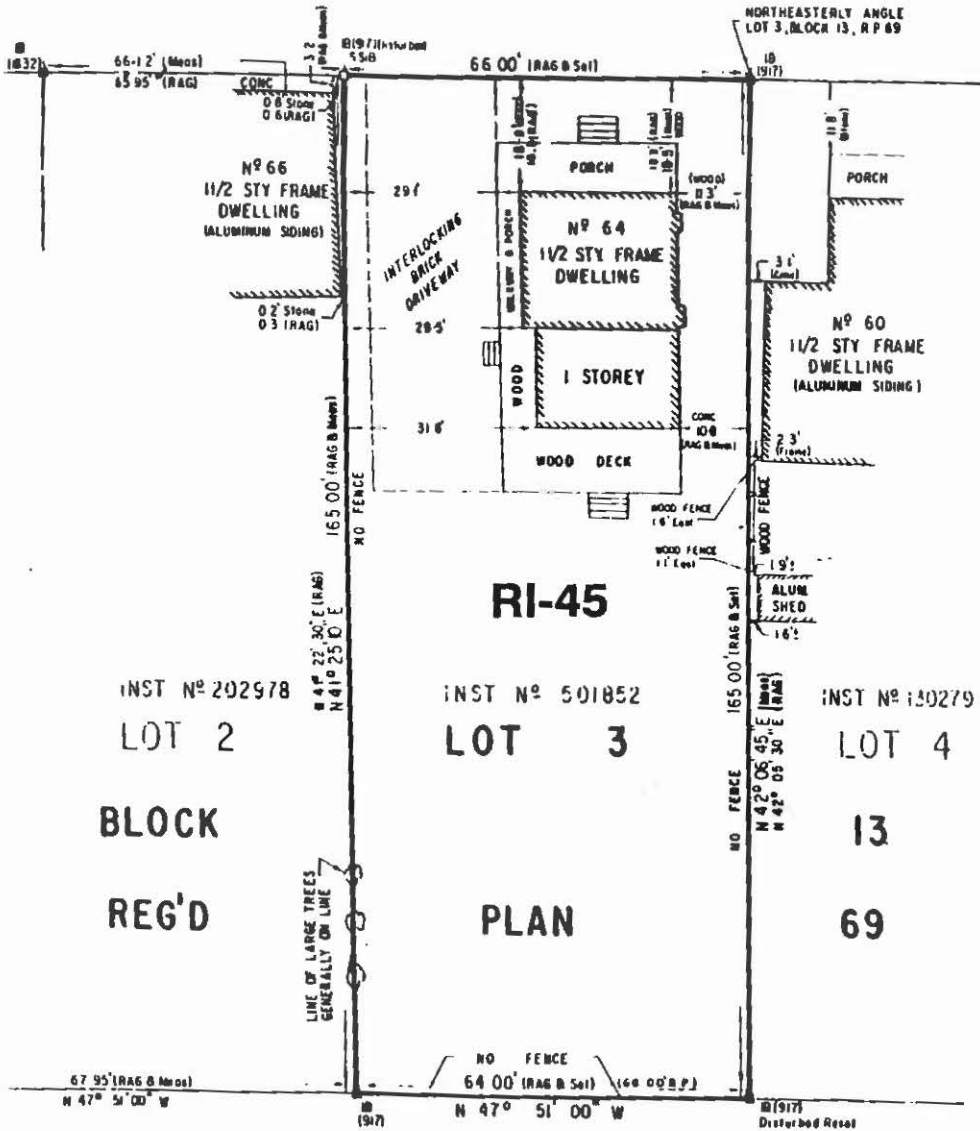


SCHEDULE 'B-4'

LOT 3, BLOCK 13
 REGISTERED PLAN 69
 TOWN OF GEORGINA
 REGIONAL MUNICIPALITY OF YORK



HIGH STREET (BY RP 69)
 N 47° 51' 00" W (REFERENCE BEARING)



RI-45

INST No 202978

INST No 501852

INST No 130279

LOT 2

LOT 3

LOT 4

BLOCK

13

REG'D

PLAN

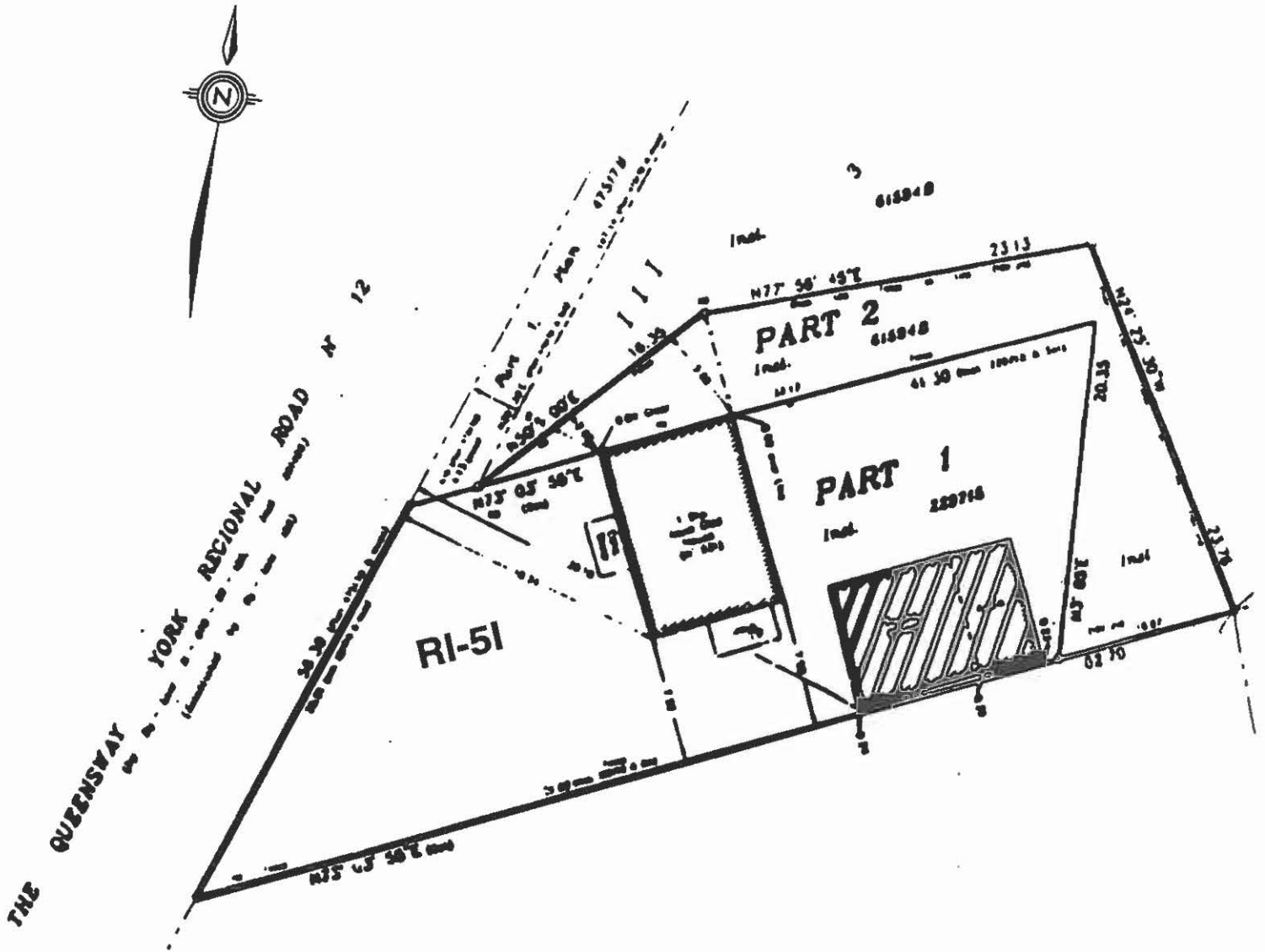
69

LANE (BY RP 69) PART 5, PLAN 65R-1943, INST No 192430

SCHEDULE 'B-5'

PART OF LOT 5, CONCESSION 3 (NG)
PARTS 1 & 2, PLAN 65R-13130
TOWN OF GEORGINA
THE REGIONAL MUNICIPALITY OF YORK

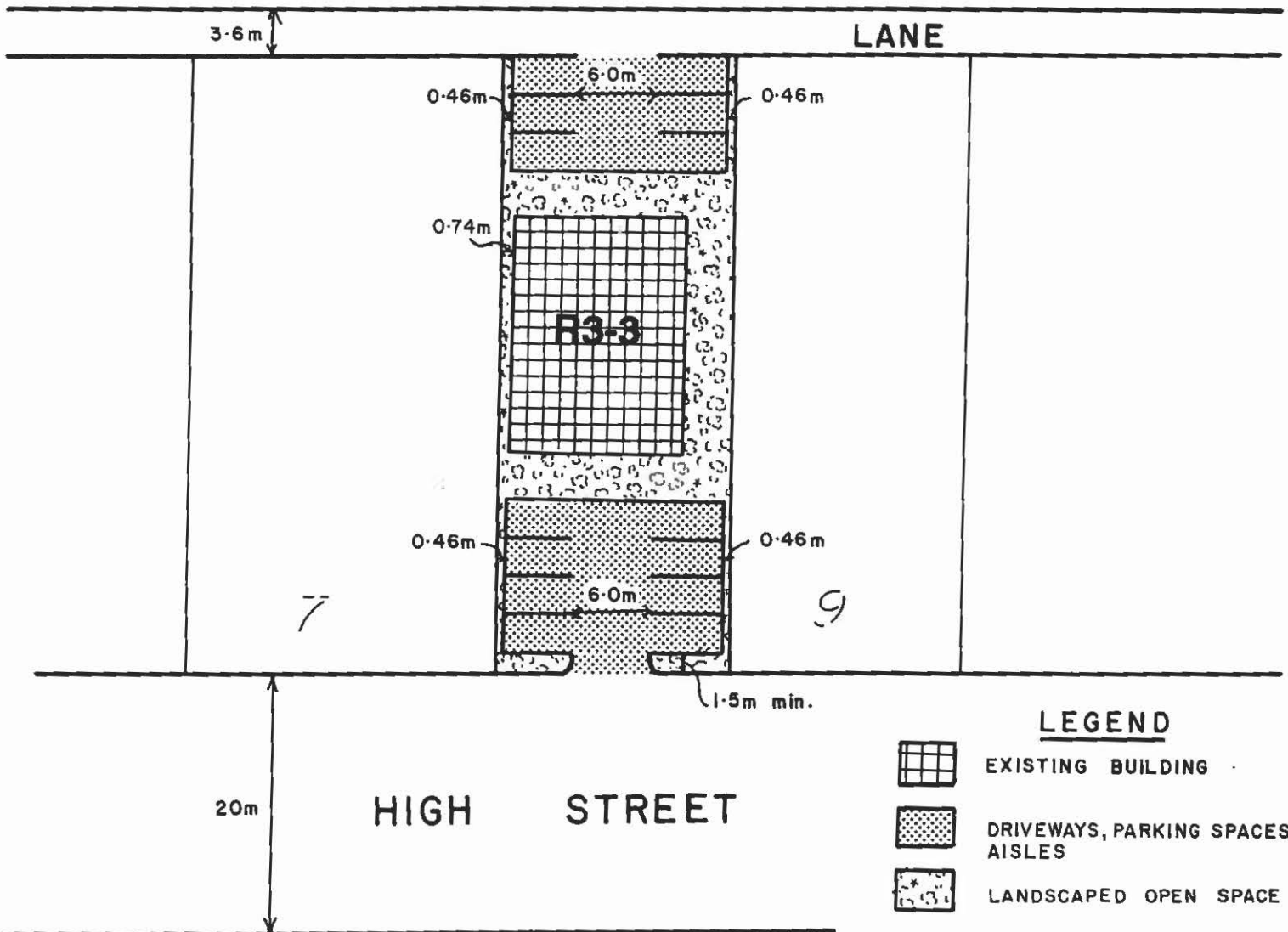
FORMERLY TOWNSHIP OF NORTH GWILLIMBURY
COUNTY OF YORK



SCHEDULE 'B-6'

PART OF LOTS 8 & 9 BLOCK 6 PLAN 69 (S)
 TOWN OF GEORGINA
 THE REGIONAL MUNICIPALITY OF YORK

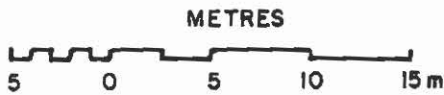
FORMERLY VILLAGE OF SUTTON
 COUNTY OF YORK



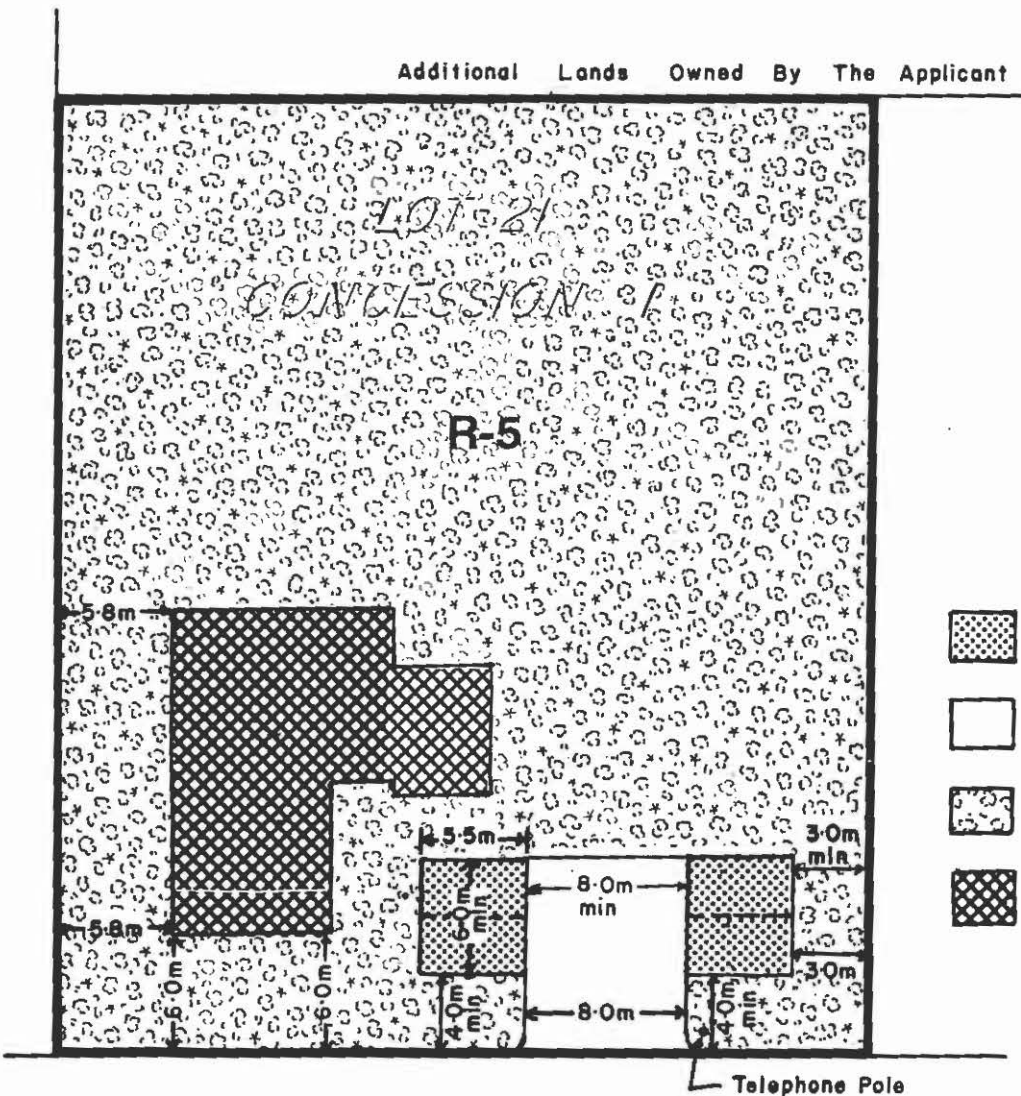
SCHEDULE 'B-7'

PART OF LOT 21 CONCESSION I (G)
 TOWN OF GEORGINA
 THE REGIONAL MUNICIPALITY OF YORK





FORMERLY TOWNSHIP OF GEORGINA
 COUNTY OF YORK



Additional Lands Owned By The Applicant



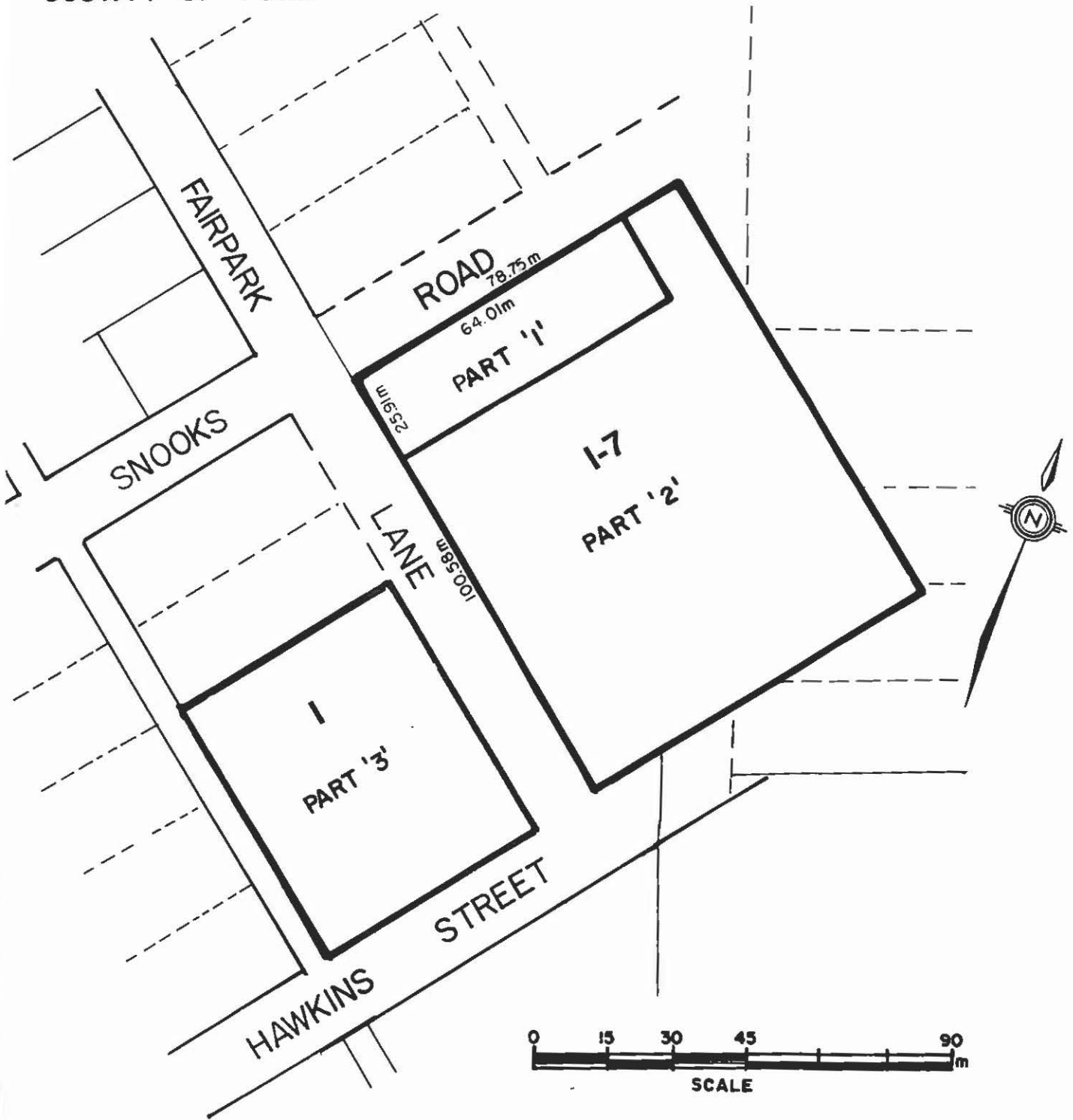
LEGEND

-  Parking Spaces
-  Driveway and Aisle Only - No Parking Permitted
-  Landscaped Open Space
-  Building

VICTORIA STREET
 (REGIONAL ROAD No. 21)

SCHEDULE 'B-8'


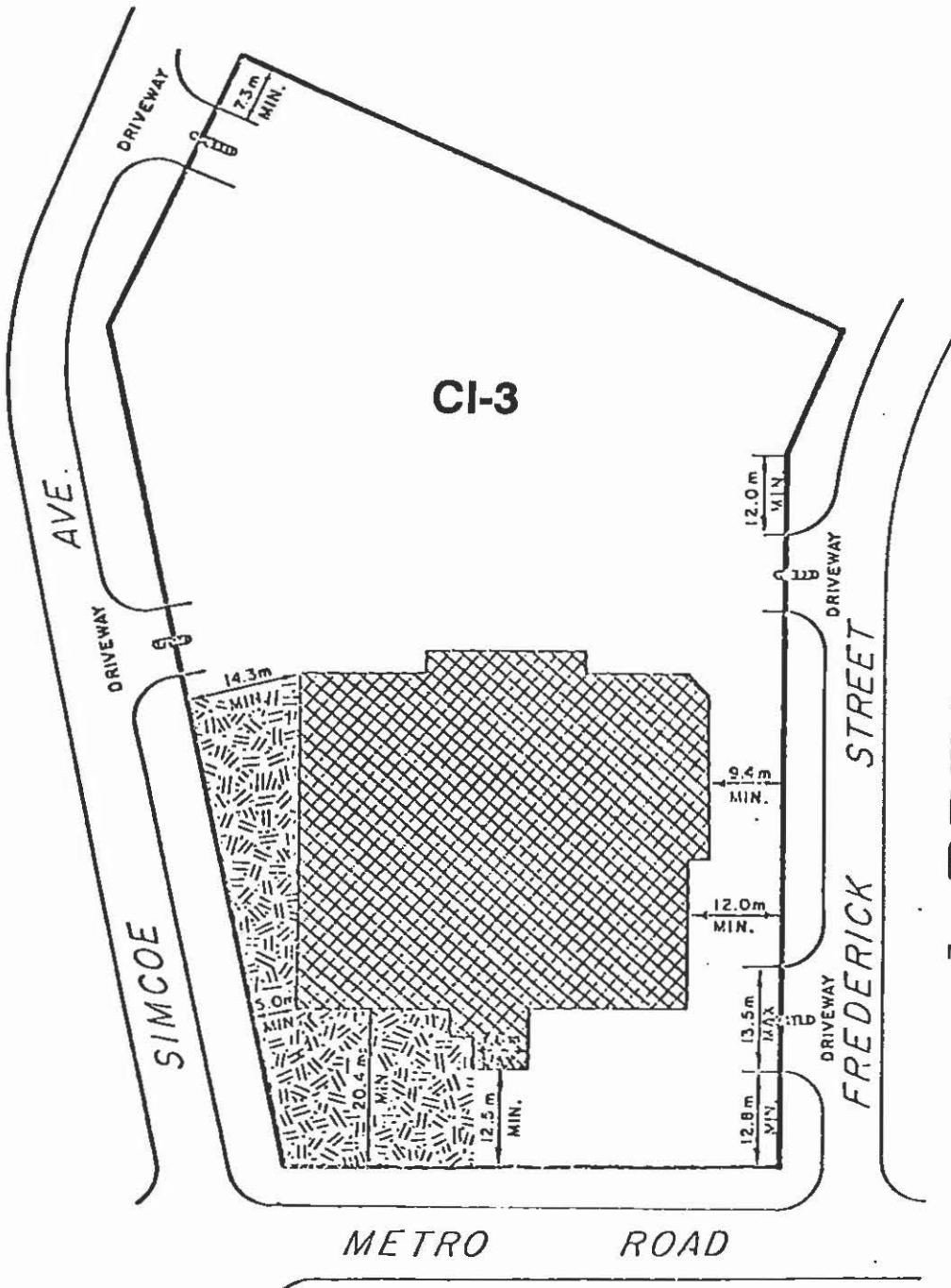
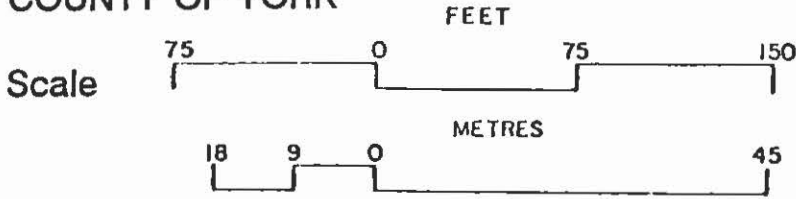
PLAN 69, BLOCK 23 (LOTS 1-4), BLOCK 22
(PART OF LOTS 8-12) AND PART OF THE SIMCOE
STREET ROAD ALLOWANCE
TOWN OF GEORGINA
THE REGIONAL MUNICIPALITY OF YORK
FORMERLY TOWNSHIP OF GEORGINA
COUNTY OF YORK



SCHEDULE 'B-9'

LOTS 13,14,15,16,22,23,24,25,26,36,37,38,39.
 REGISTERED PLAN No. 317
 TOWN OF GEORGINA
 THE REGIONAL MUNICIPALITY OF YORK

FORMERLY TOWNSHIP OF NORTH GWILLIMBURY
 COUNTY OF YORK

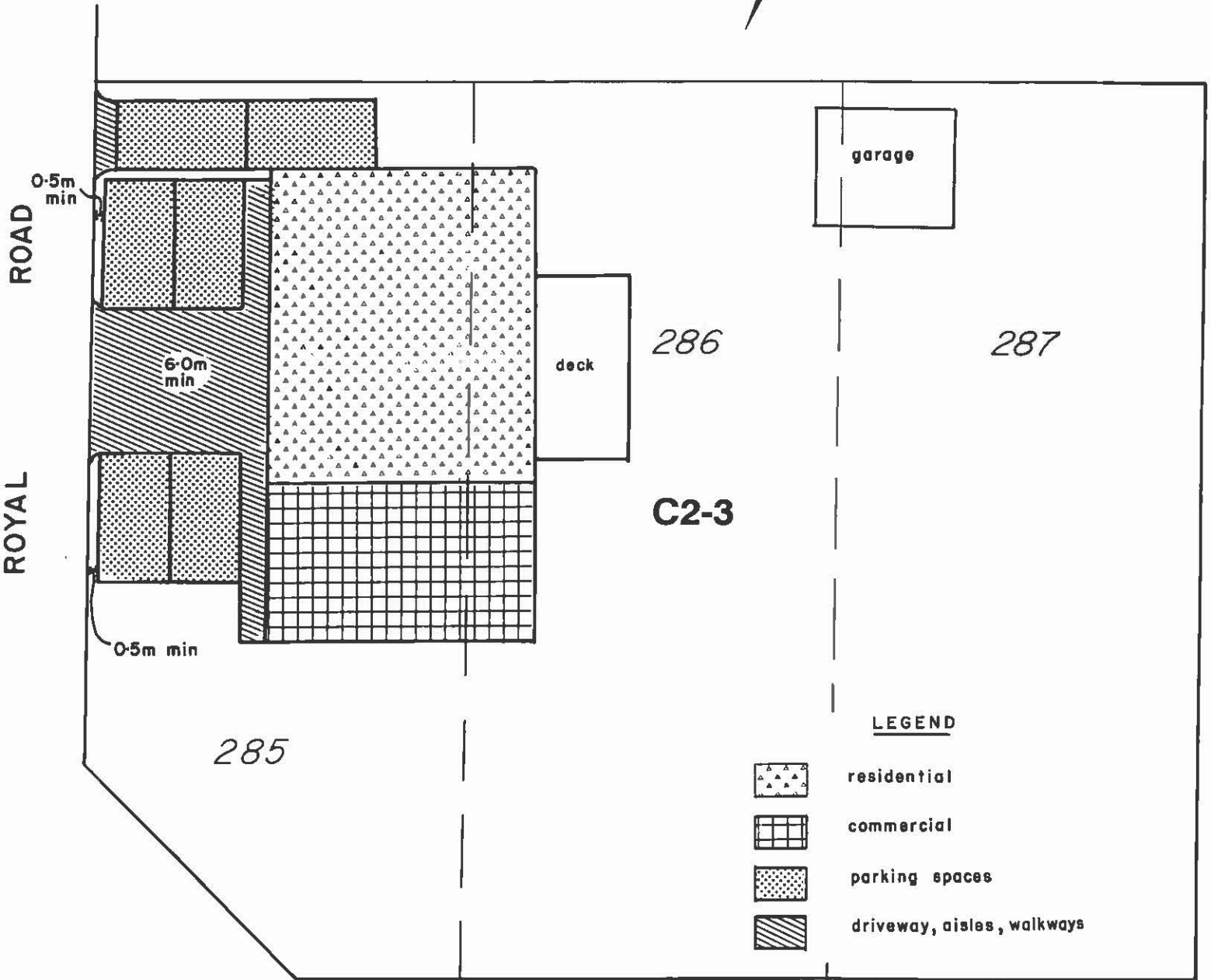



- LEGEND**
- SYMBOL USES PERMITTED**
- LANDSCAPED OPEN SPACE
 - STORE
 - DRIVEWAYS, PARKING SPACES AND LANDSCAPED OPEN SPACE

NOTE: INGRESS AND EGRESS DRIVEWAYS ARE LIMITED TO THE FOUR SHOWN HEREON.

PART OF LOTS 285, 286, 287 PLAN 318 (G)
TOWN OF GEORGINA
THE REGIONAL MUNICIPALITY OF YORK

FORMERLY TOWNSHIP OF GEORGINA
COUNTY OF YORK

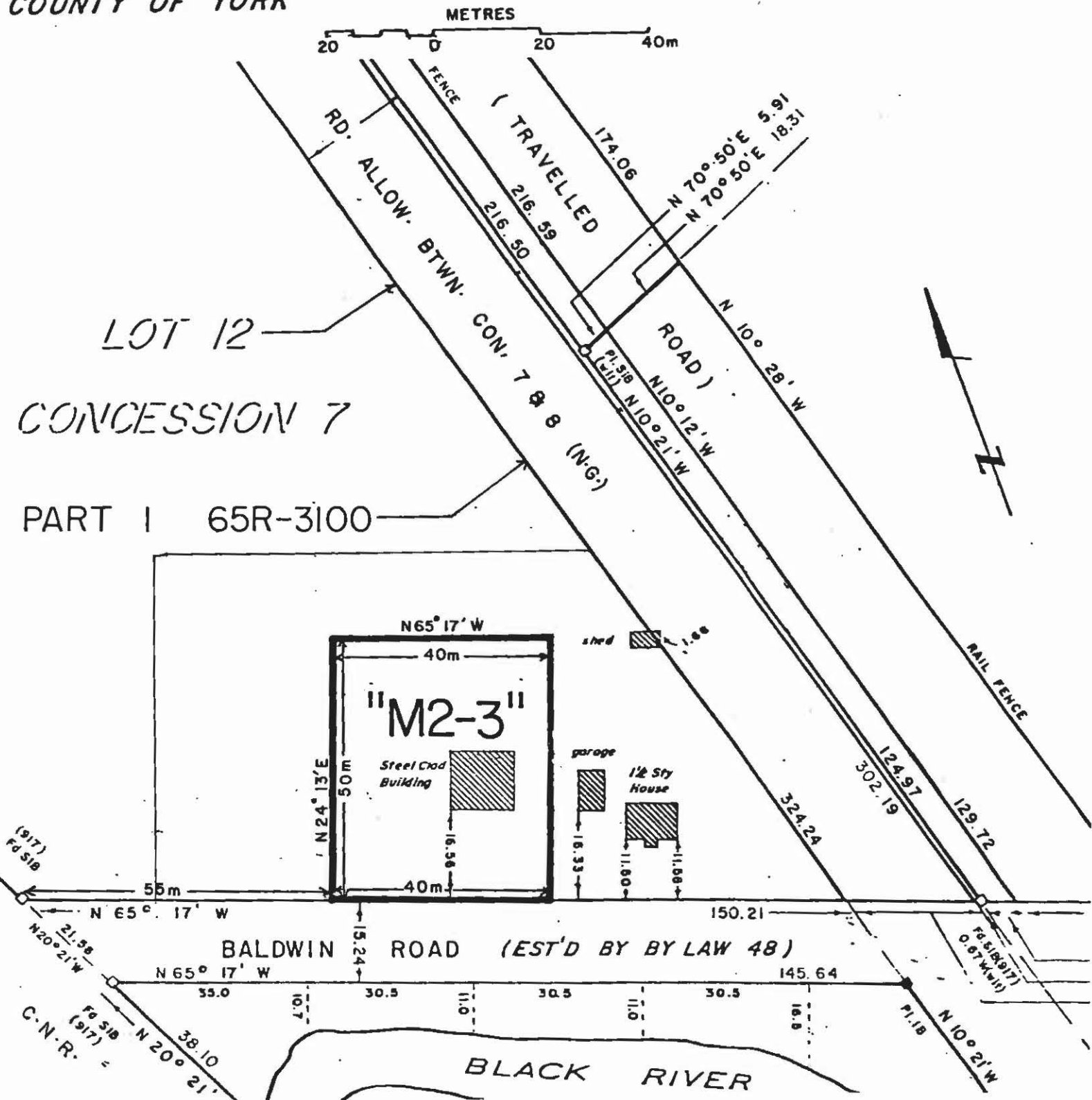


THE KINGS HIGHWAY No. 48

SCHEDULE 'B-11'

PART OF LOT 12 CONCESSION 7
 TOWN OF GEORGINA
 THE REGIONAL MUNICIPALITY OF YORK

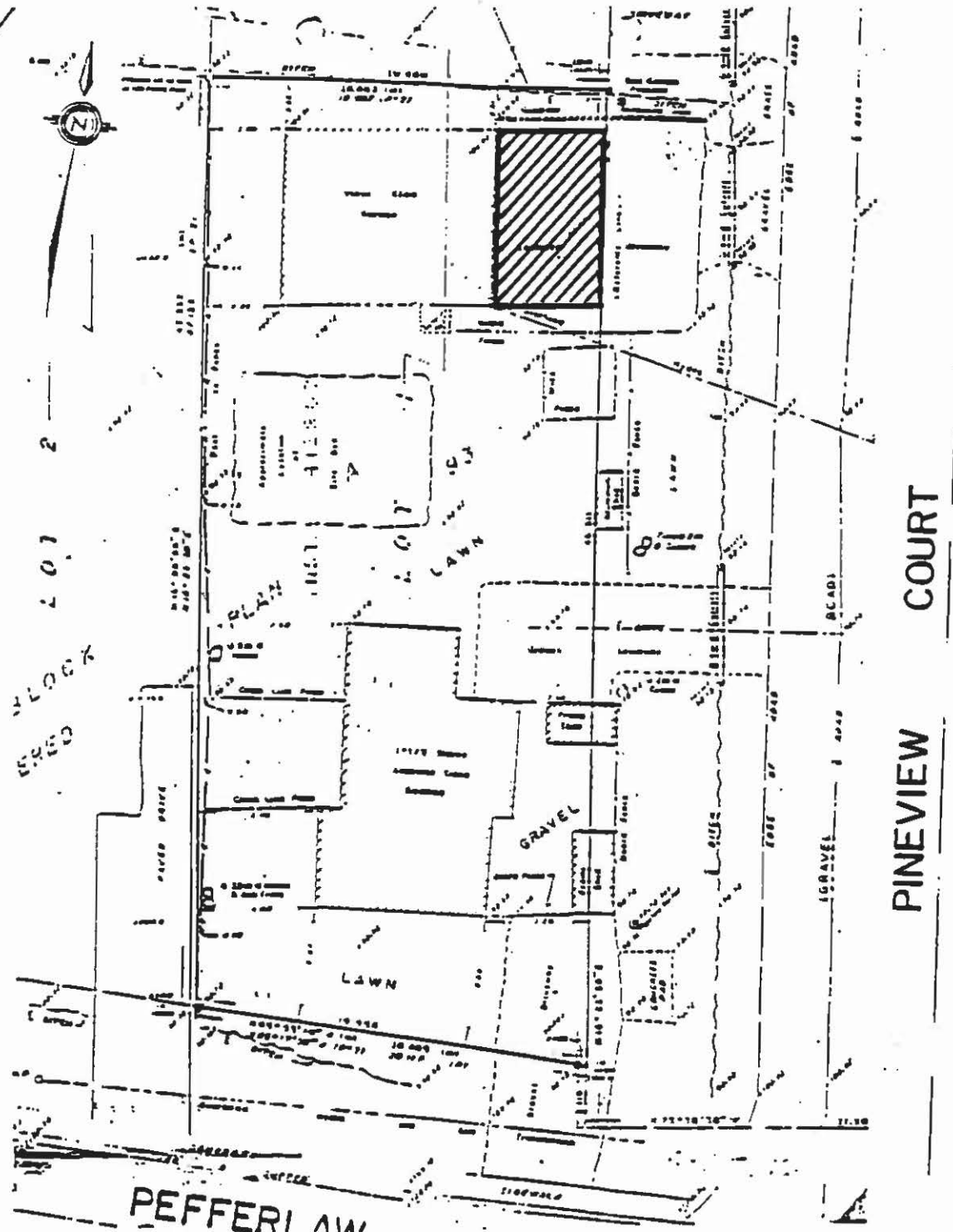
FORMERLY TOWNSHIP OF NORTH GWILLIMBURY
 COUNTY OF YORK



SCHEDULE 'B-12'

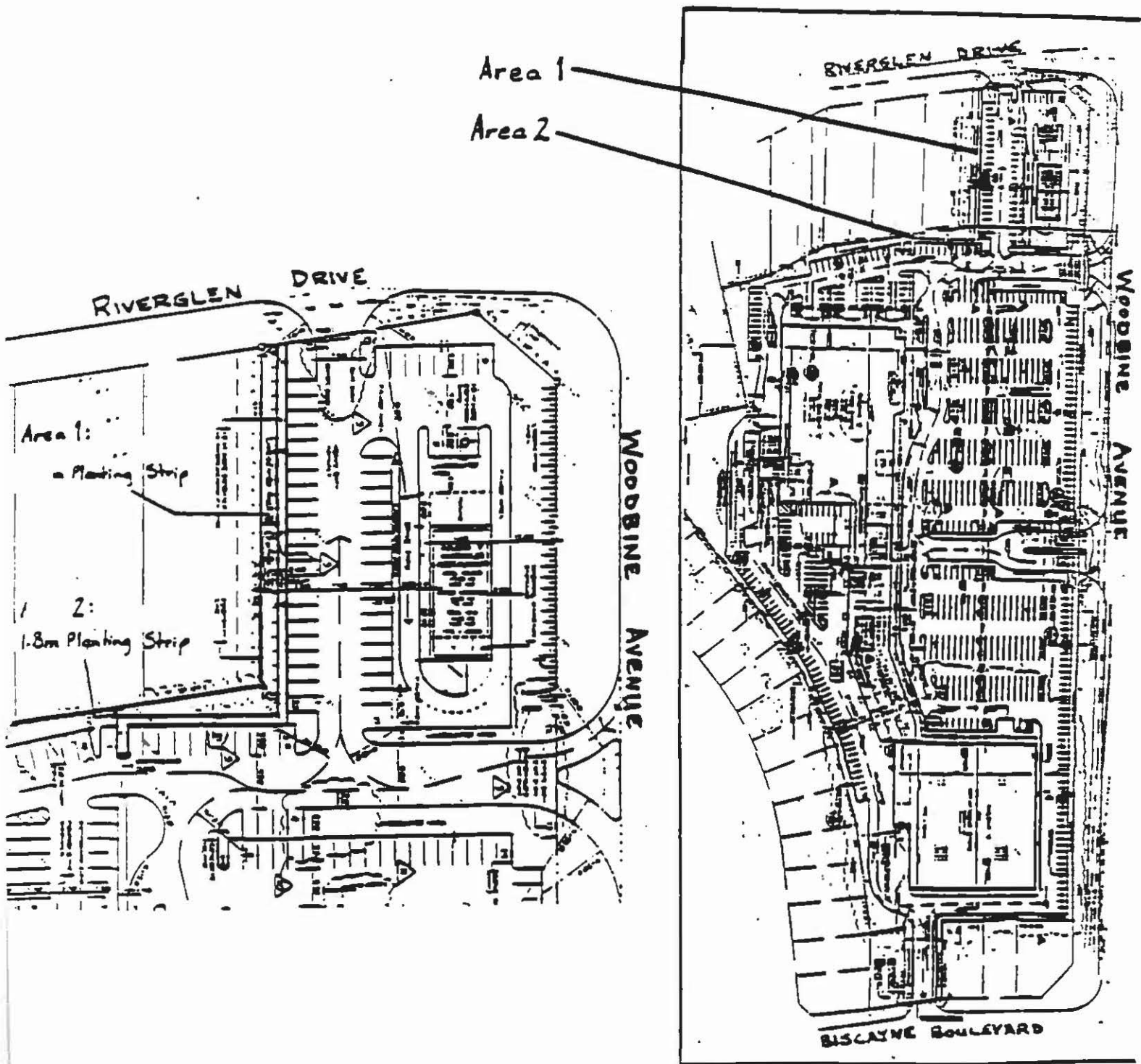
REGISTERED PLAN 93 PART LOT 1 BLOCK A
TOWN OF GEORGINA
THE REGIONAL MUNICIPALITY OF YORK

FORMERLY TOWNSHIP OF GEORGINA
COUNTY OF YORK



ROAD SCHEDULE B-13
BY-LAW 500-95-030
ZONING: R-36

BLOCK 244, PLAN 65M-2675
PART OF LOT 8, CONCESSION 3(NG)
TOWN OF GEORGINA
THE REGIONAL MUNICIPALITY OF YORK
FORMERLY TOWNSHIP OF NORTH GWILLIMBURY
COUNTY OF YORK

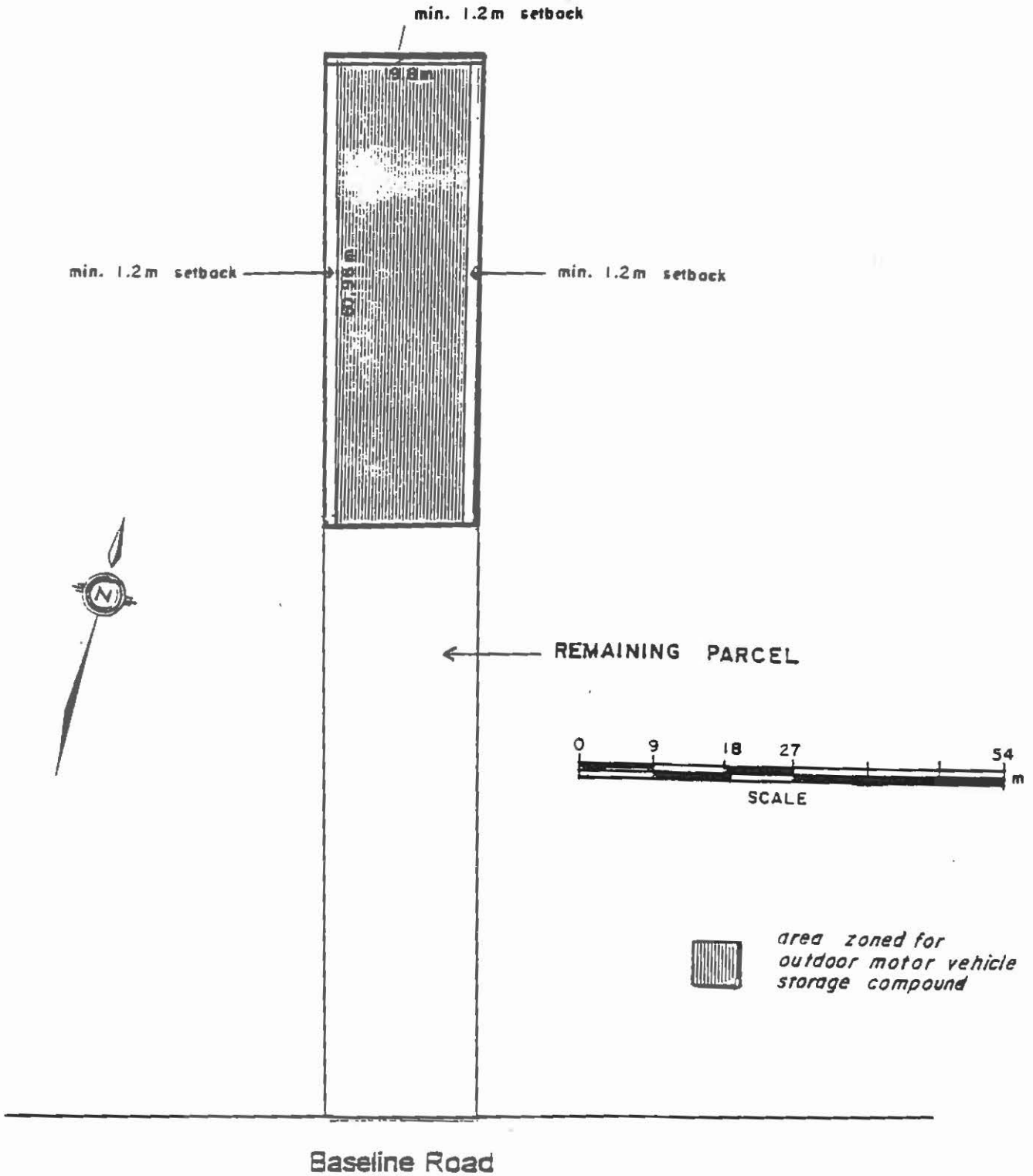


BY-LAW 500-96-035
SCHEDULE B-13

ZONING:
C4-3, C4-5

PART OF LOT 19 CONCESSION 9(NG)
TOWN OF GEORGINA
THE REGIONAL MUNICIPALITY OF YORK

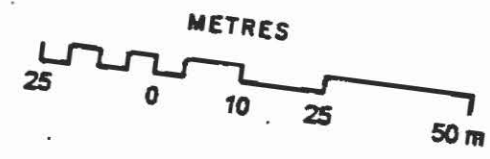
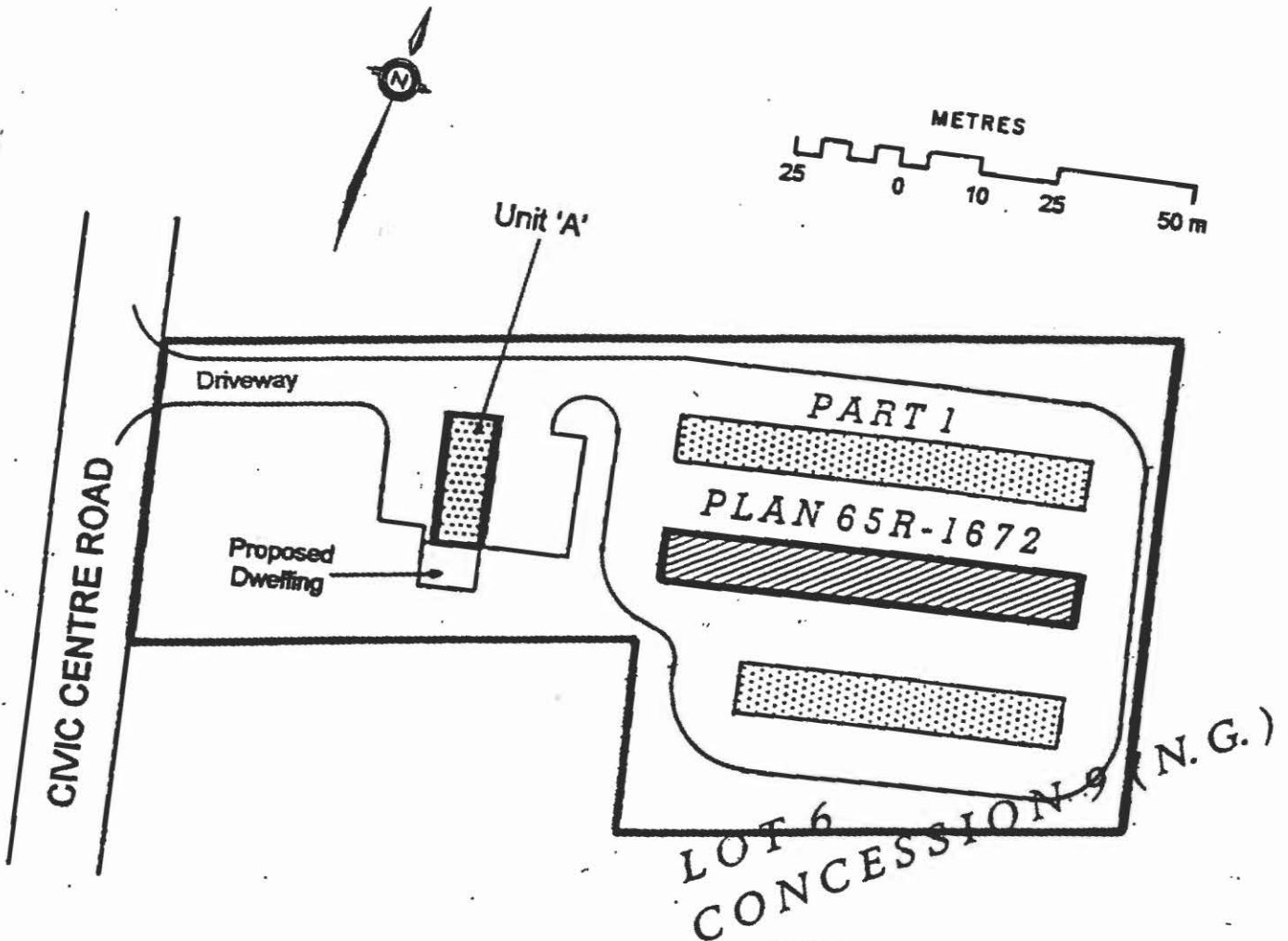
FORMERLY TOWNSHIP OF NORTH GWILLIMBURY
COUNTY OF YORK



SCHEDULE B-14
BY-LAW 500-96-038

ZONING:
MI-11

PART 1, PLAN 65R-1672
PART OF LOT 6, CONCESSION 9 (N.G.)
TOWN OF GEORGINA
THE REGIONAL MUNICIPALITY OF YORK
FORMERLY TOWNSHIP OF NORTH GWILLIMBURY
COUNTY OF YORK



LEGEND

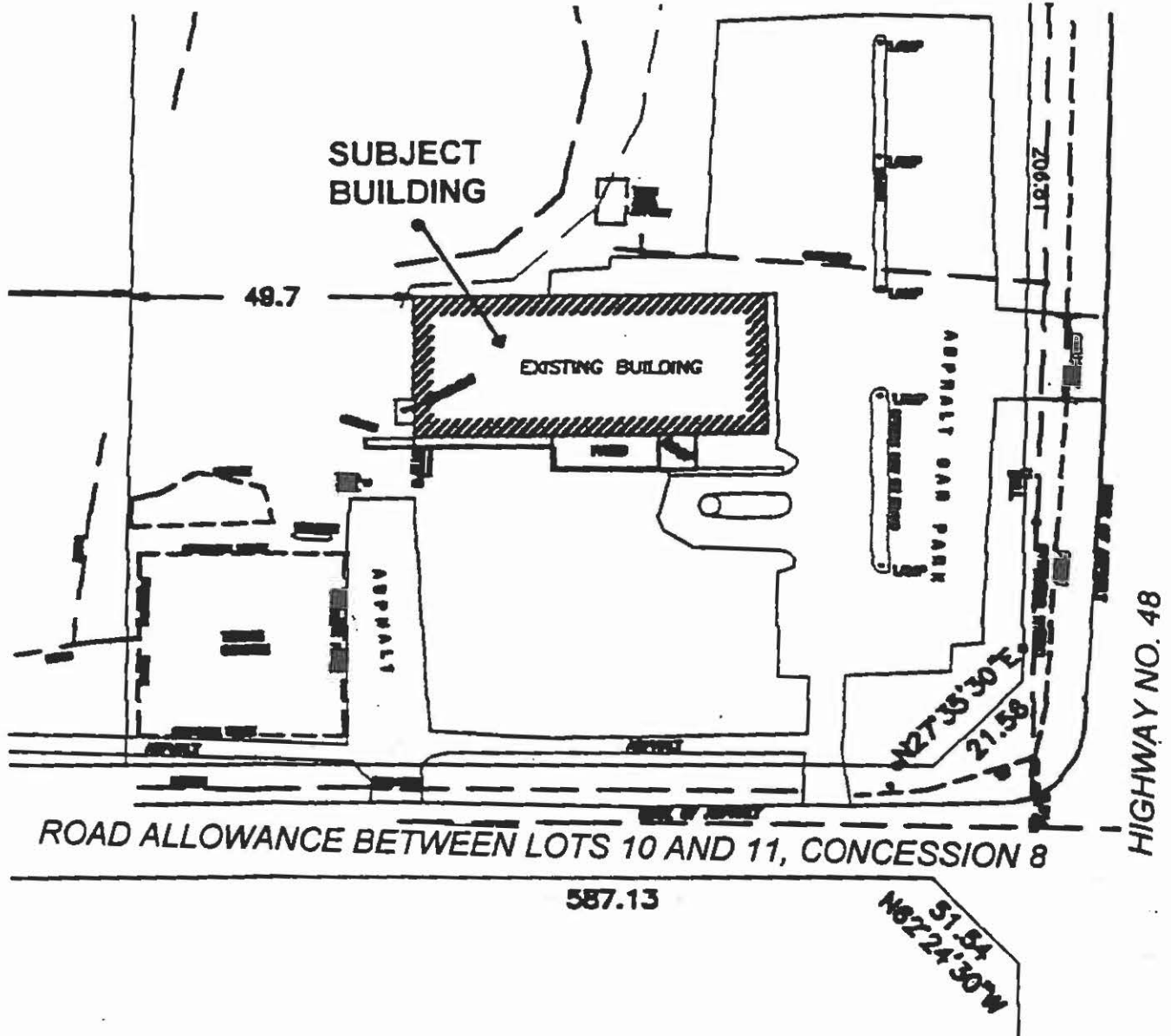
-  Open Storage Area
-  Public Storage Buildings

BY-LAW 500-98-006
SCHEDULE 'B'- 15

ZONING:
RU-173

LOT 11, CONCESSION 8 (NG)
TOWN OF GEORGINA
THE REGIONAL MUNICIPALITY OF YORK

FORMERLY TOWNSHIP OF NORTH GWILLIMBURY
COUNTY OF YORK



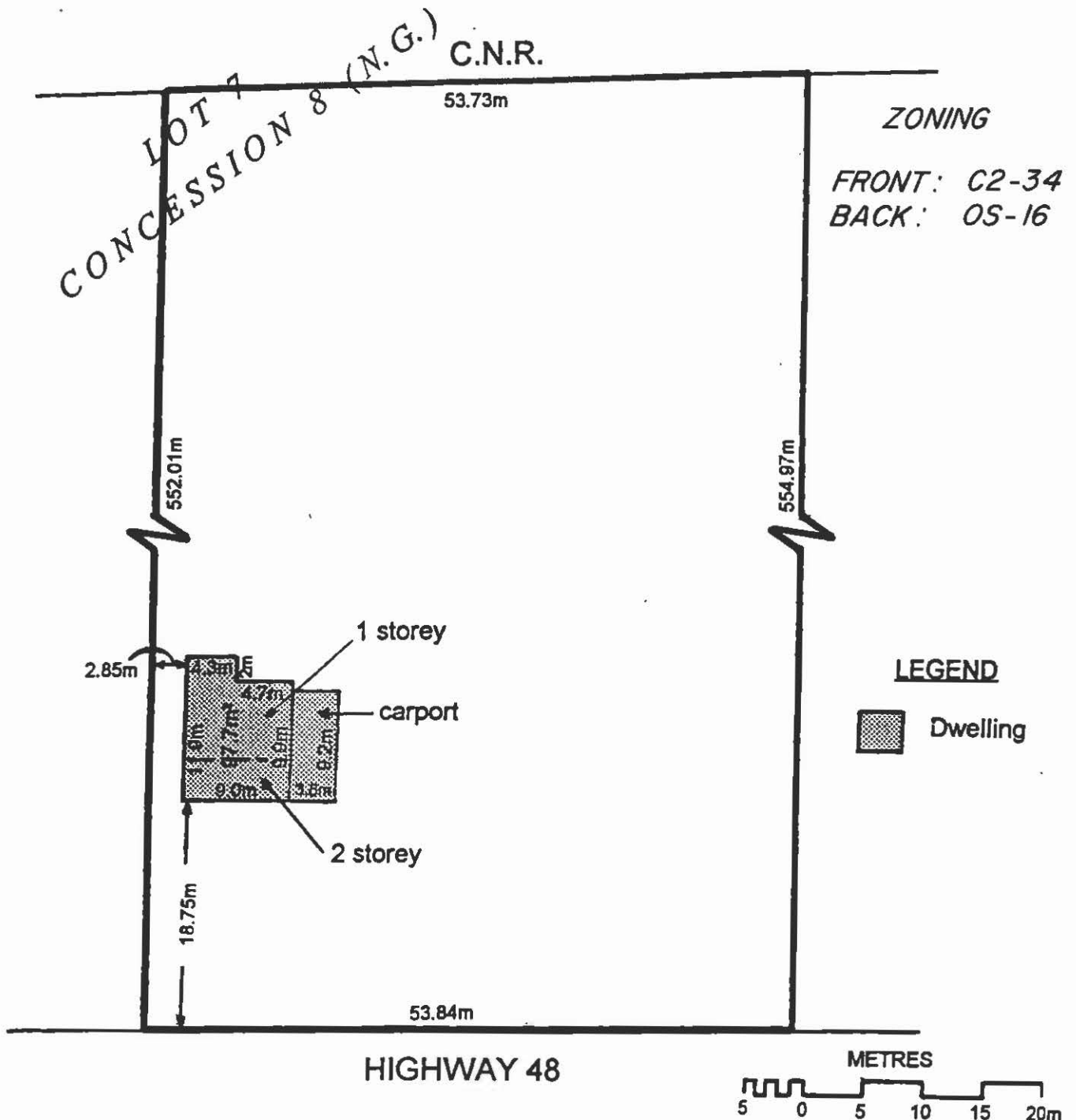

REDUCED PHOTOCOPY: NOT TO SCALE.

SCHEDULE 'B-16'
BY-LAW 500-98-001

ZONING:
C6-1

PART OF LOT 7, CONCESSION 8 (N.G.)
TOWN OF GEORGINA
THE REGIONAL MUNICIPALITY OF YORK

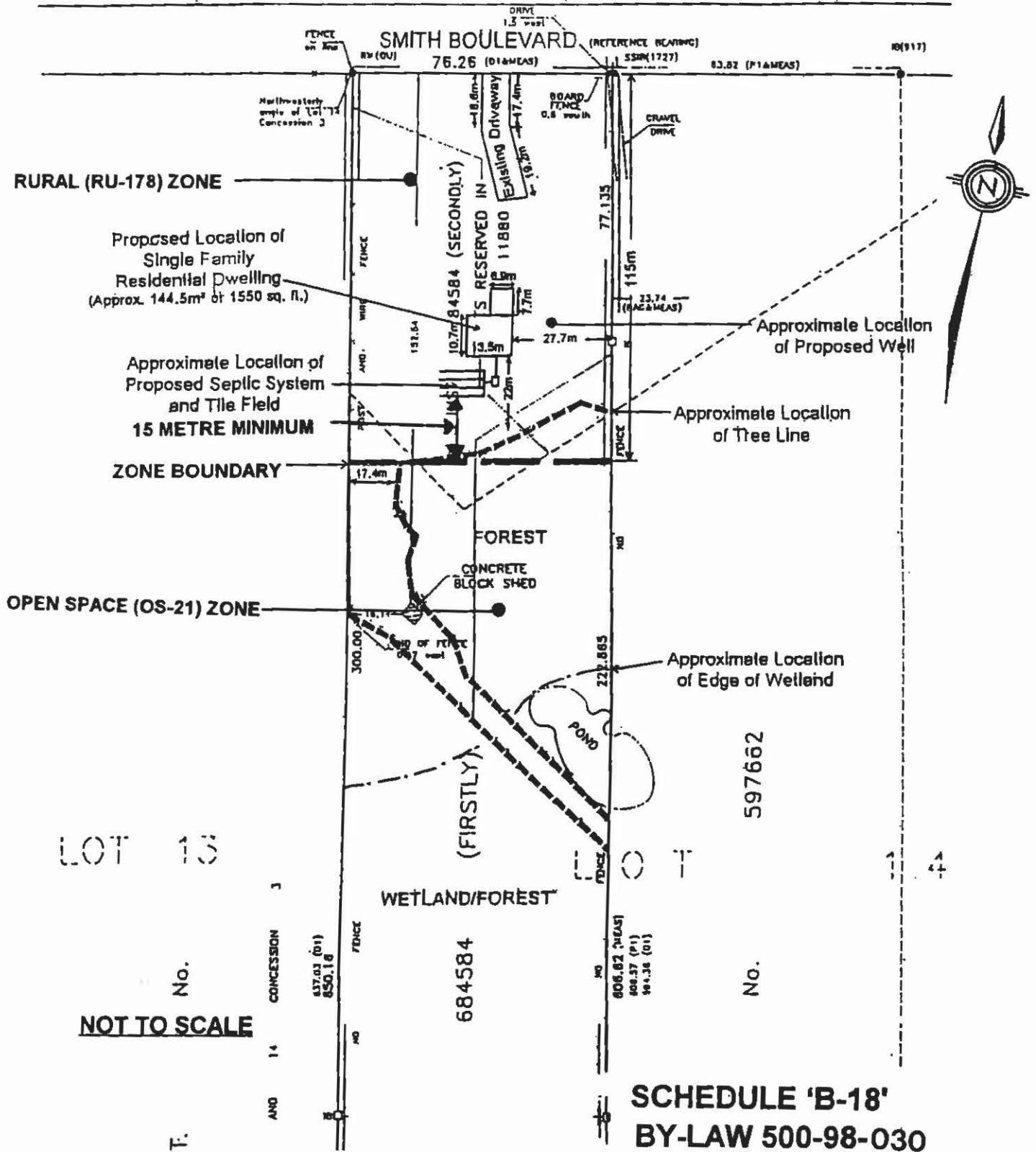
FORMERLY TOWNSHIP OF NORTH GWILLIMBURY
COUNTY OF YORK



SCHEDULE 'B - 17'
BY-LAW 500-98-009


PART OF LOT 14, CONCESSION 3 (G)
 TOWN OF GEORGINA
 REGIONAL MUNICIPALITY OF YORK

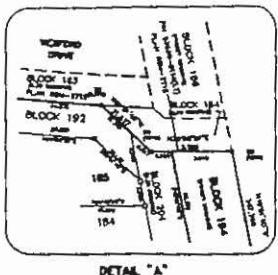
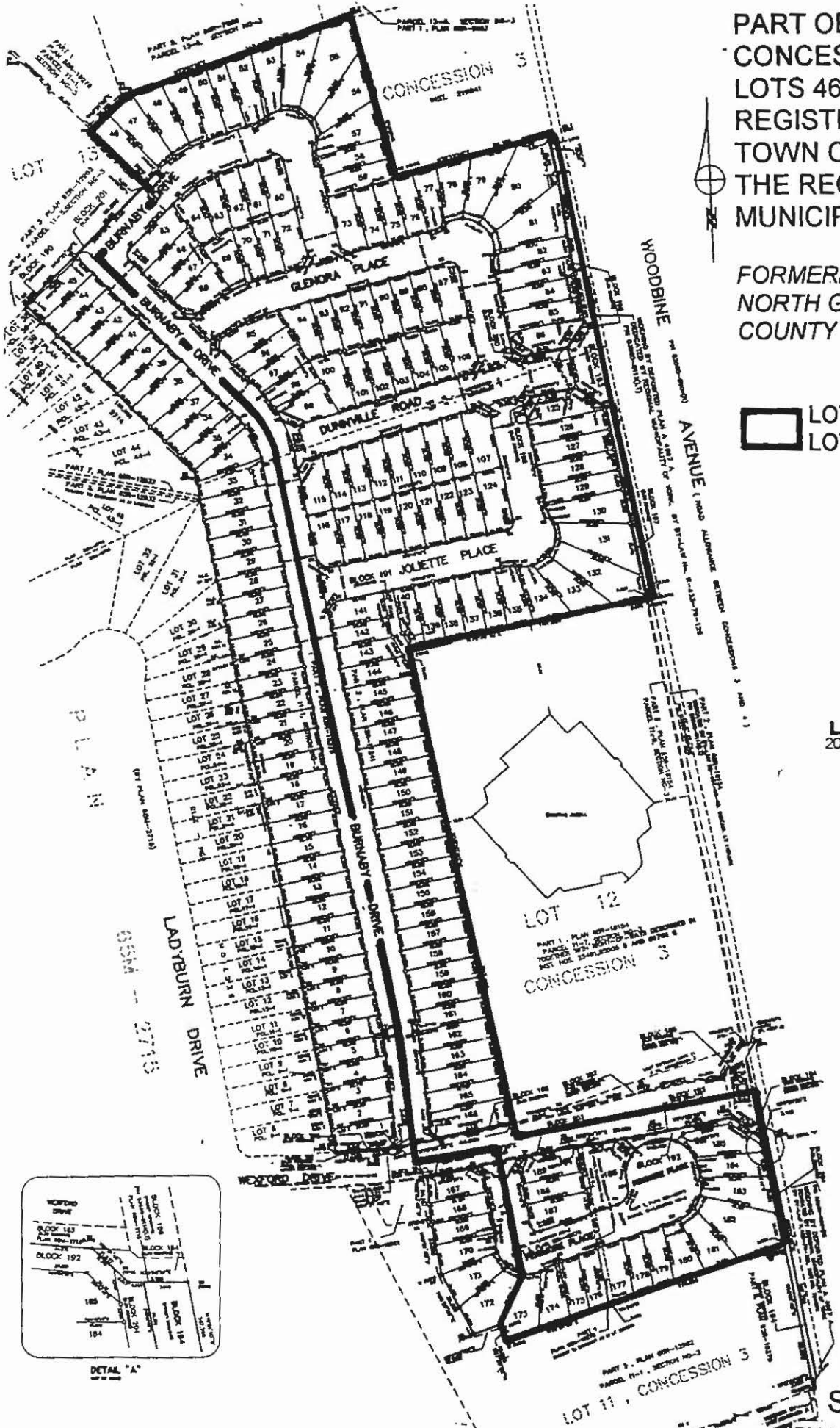
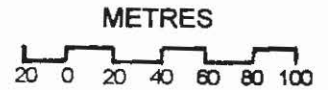
FORMERLY THE TOWNSHIP OF GEORGINA
 COUNTY OF YORK



PART OF LOTS 11, 12 & 13
 CONCESSION 3 (N.G.)
 LOTS 46 - 166 & 173 - 189
 REGISTERED PLAN 3206
 TOWN OF GEORGINA
 THE REGIONAL
 MUNICIPALITY OF YORK

FORMERLY TOWNSHIP OF
 NORTH GWILLIMBURY
 COUNTY OF YORK

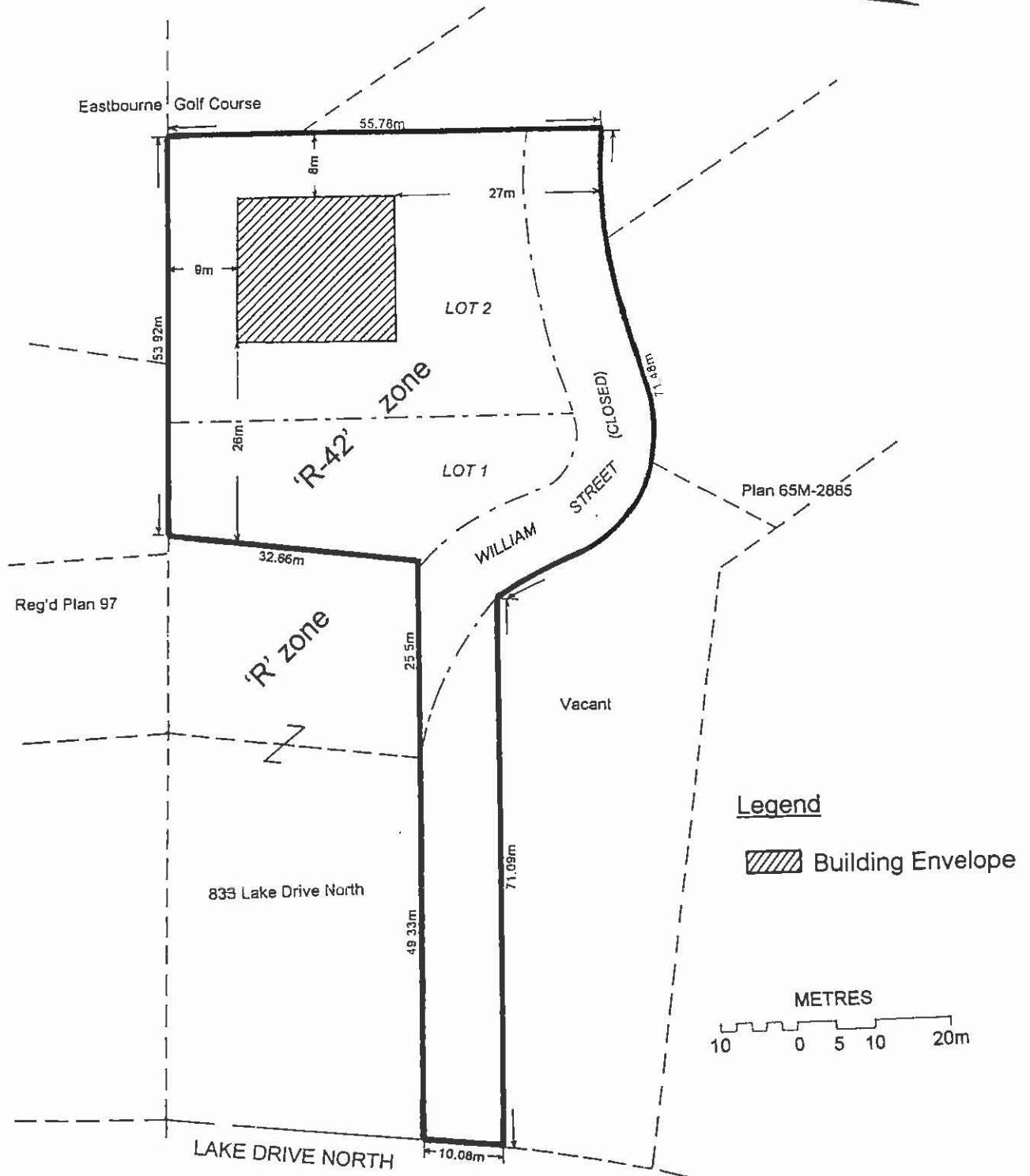
 LOTS SUBJECT TO 35%
 LOT COVERAGE (MAX.)



SCHEDULE 'B-19'
 BY-LAW NUMBER 500-99-003

PART OF LOT 1 & LOT 2
& PART OF WILLIAM STREET, PLAN No. 375
TOWN OF GEORGINA
THE REGIONAL MUNICIPALITY OF YORK

FORMERLY TOWNSHIP OF NORTH GWILLIMBURY
COUNTY OF YORK

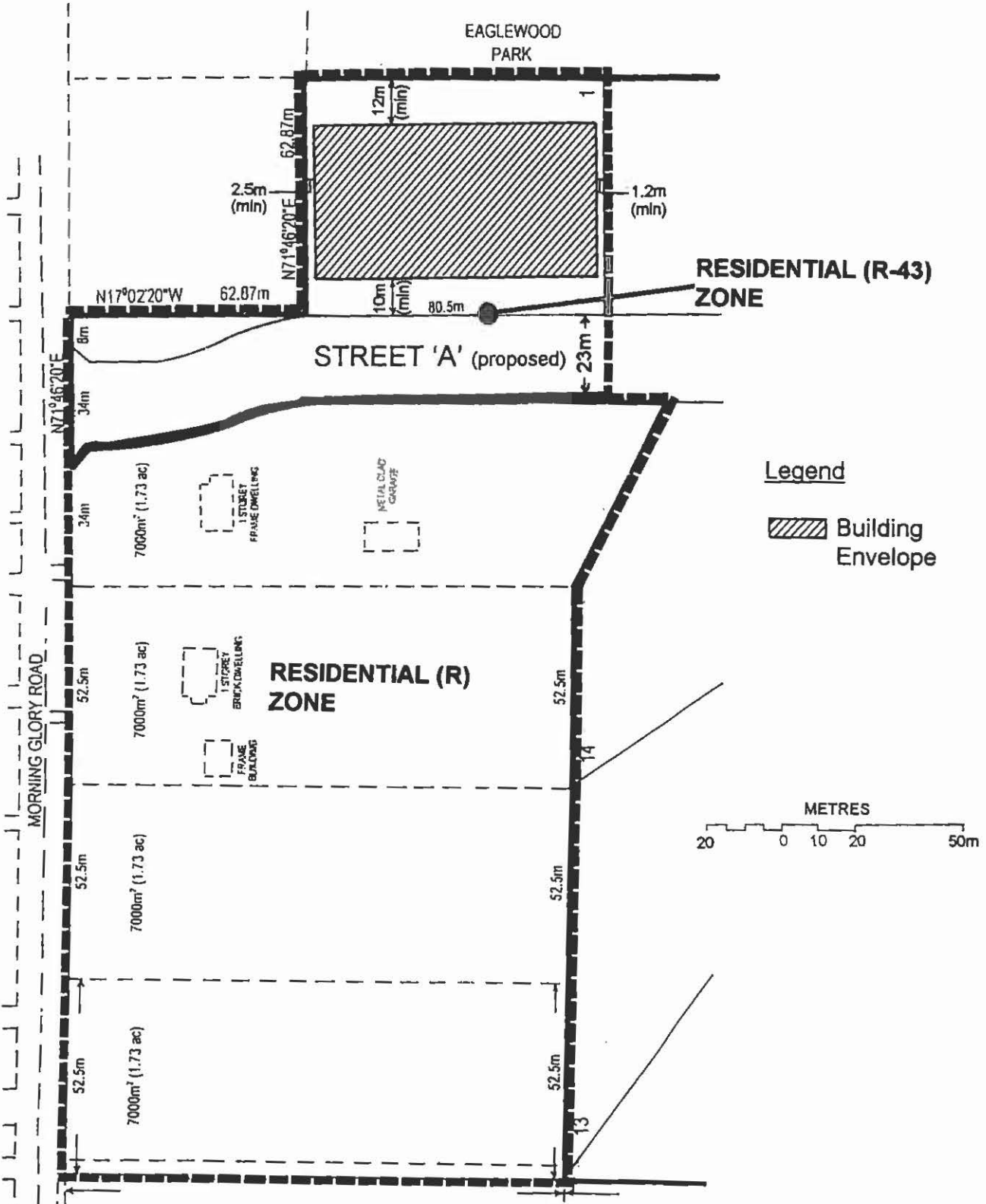


SCHEDULE 'B-20'
BY-LAW 500-99-005

PART OF LOT 20, CONCESSION 5 (G)
 TOWN OF GEORGINA
 REGIONAL MUNICIPALITY OF YORK



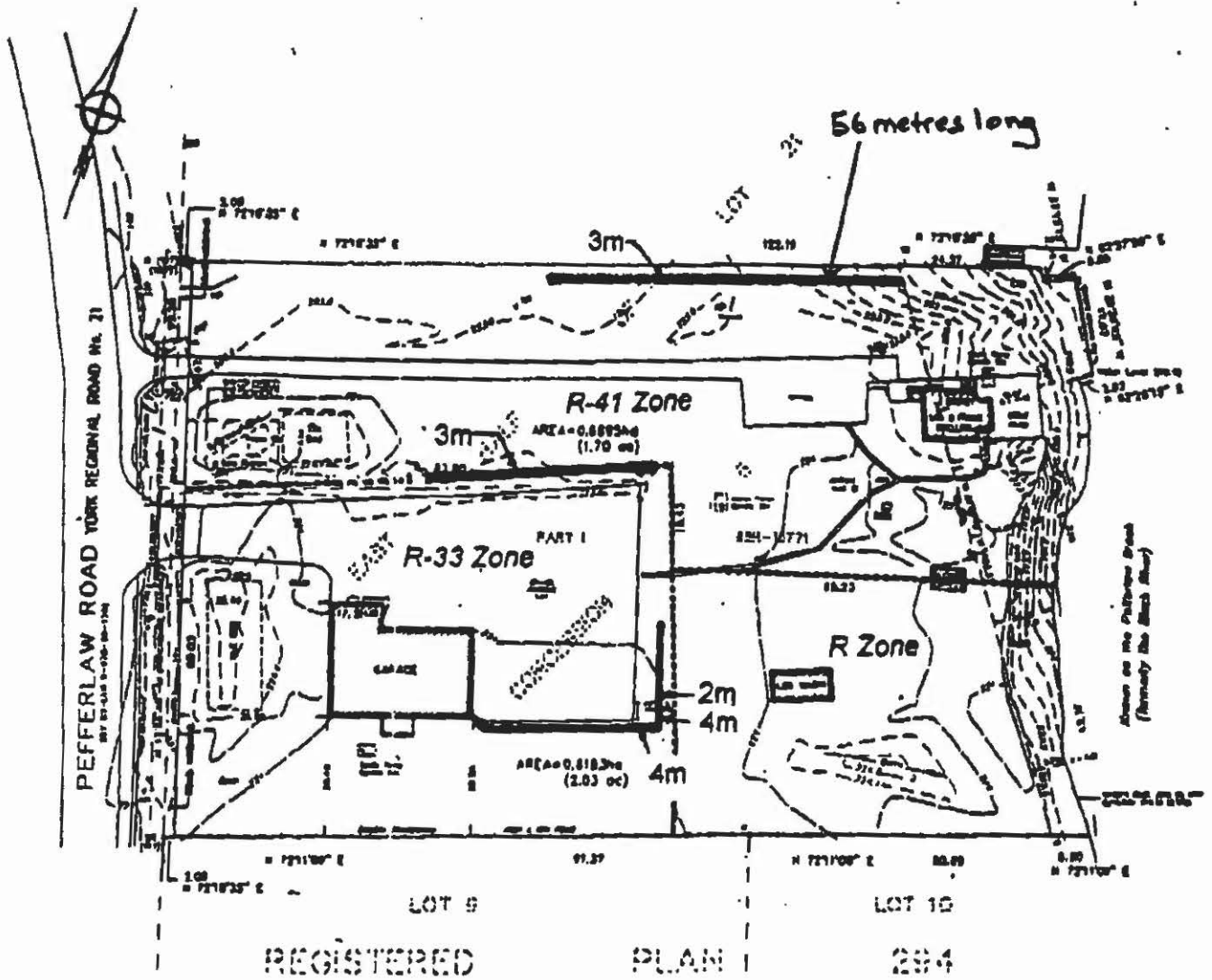
FORMERLY TOWNSHIP OF GEORGINA
 COUNTY OF YORK



SCHEDULE 'B - 21'
 BY-LAW 500-99-006

**EAST HALF OF LOT 21, CONCESSION 6 (G)
TOWN OF GEORGINA
THE REGIONAL MUNICIPALITY OF YORK**

**FORMERLY THE TOWNSHIP OF GEORGINA
COUNTY OF YORK**



LEGEND

- Noise Attenuation Fence
- Zone Boundary

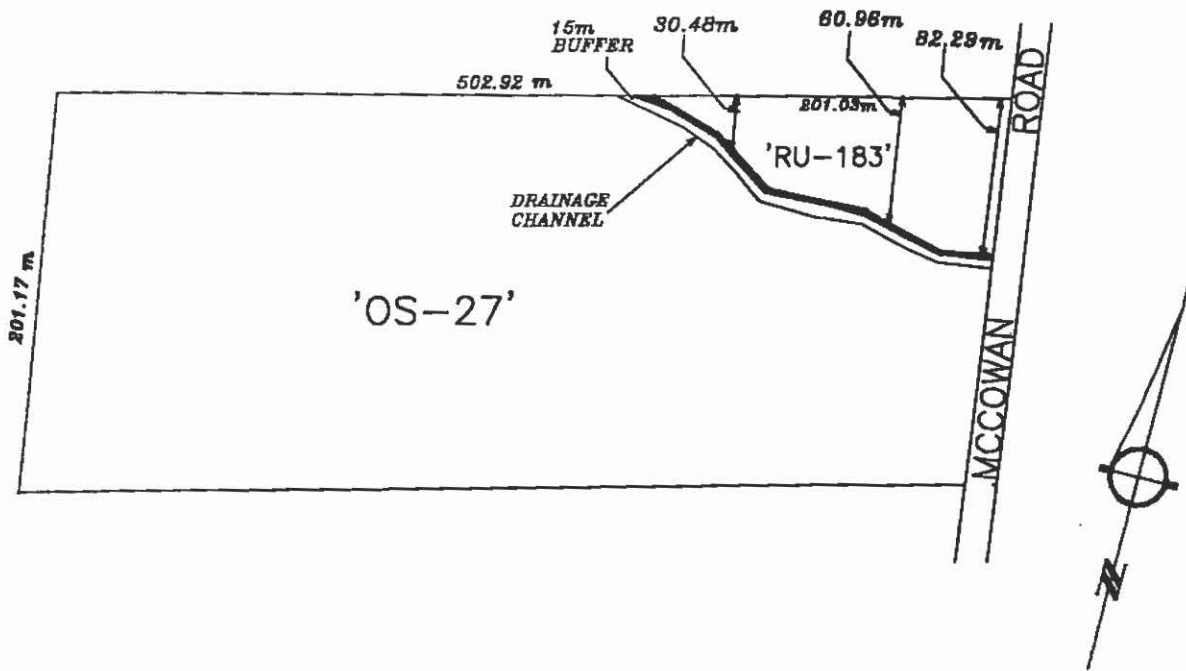
Scale



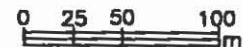
**SCHEDULE 'B-22'
BY-LAW 500-99-010**

PART OF LOT 23 CONCESSION 6 (NG)
TOWN OF GEORGINA
THE REGIONAL MUNICIPALITY OF YORK

*FORMERLY TOWNSHIP OF NORTH GWILLIMBURY
COUNTY OF YORK*



SCHEDULE 'B-23'
BYLAW 500-99-014

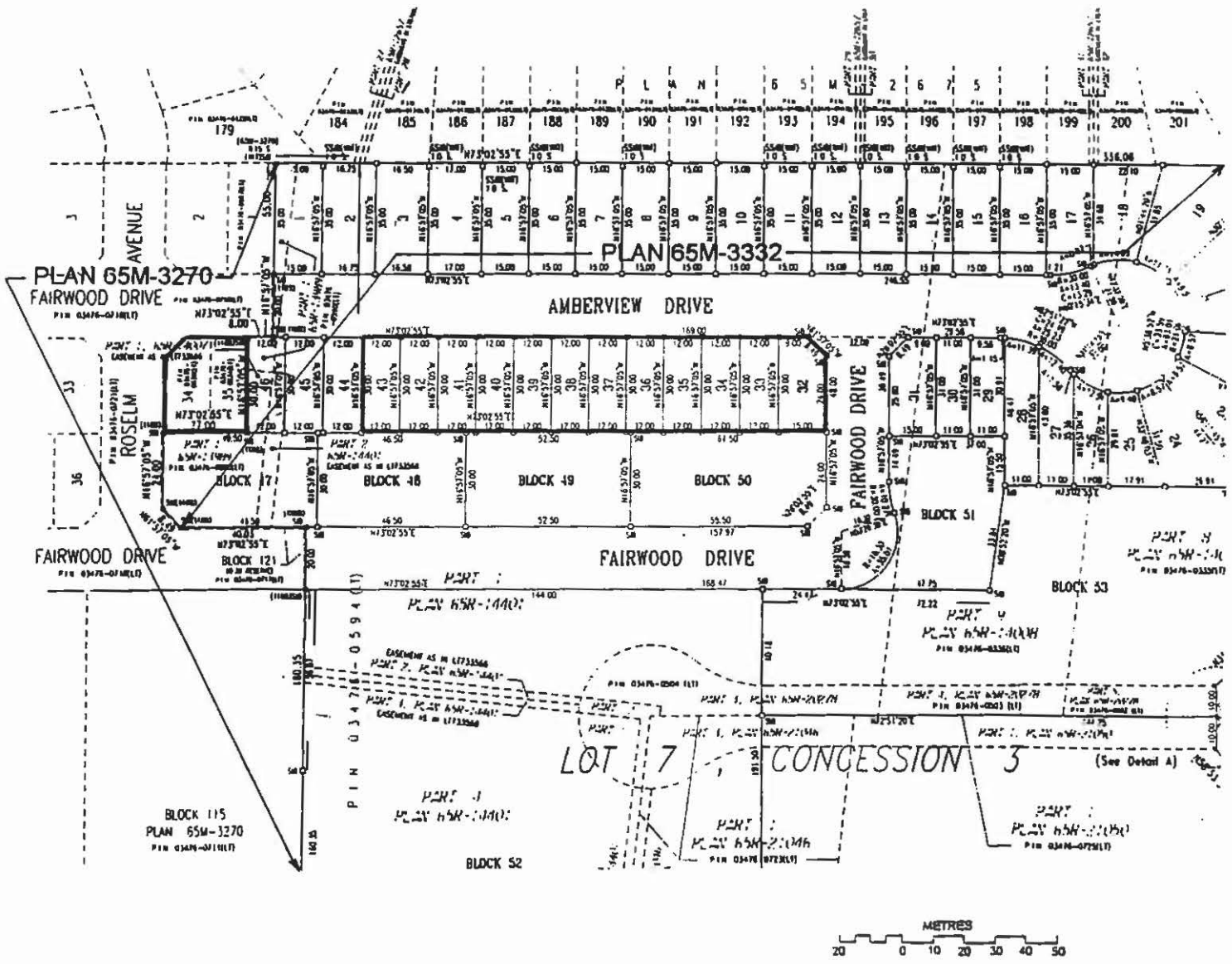


LOTS 34 & 35, REG'D PLAN 65M-3270
 LOTS 32-43, REG'D PLAN 65M-3332
 TOWN OF GEORGINA
 THE REGIONAL MUNICIPALITY OF YORK

FORMERLY TOWNSHIP OF NORTH GWILLIMBURY
 COUNTY OF YORK



= SUBJECT LOTS

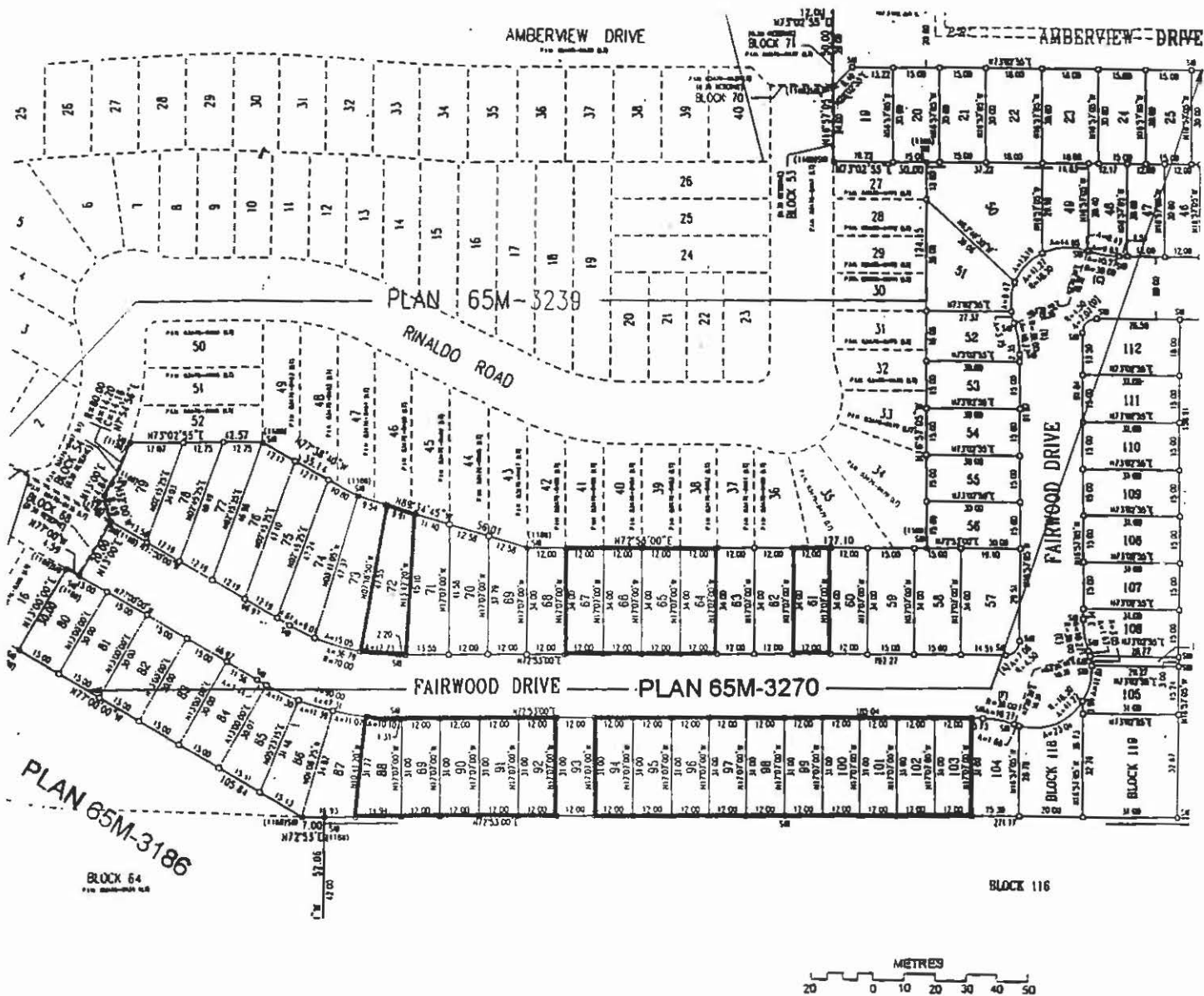


LOTS 61, 64-67, 72, 88-92 & 94-103
 REGISTERED PLAN 65M-3270
 TOWN OF GEORGINA
 THE REGIONAL MUNICIPALITY OF YORK

FORMERLY TOWNSHIP OF NORTH GWILLIMBURY
 COUNTY OF YORK



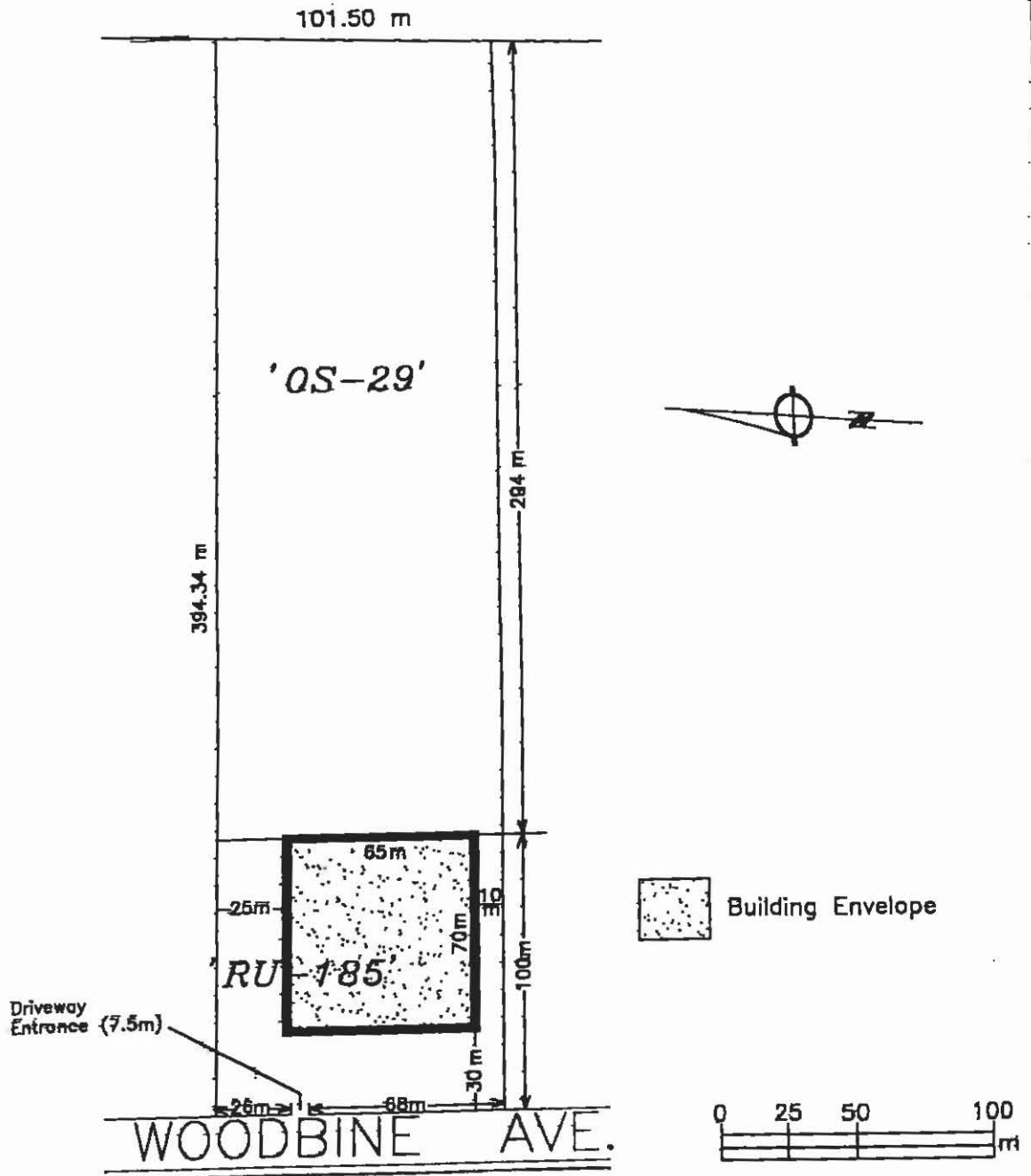
= SUBJECT LOTS



SCHEDULE 'B-25'
 BY-LAW NUMBER 500-99-015

PART OF LOT 1 CONCESSION 9(NG)
TOWN OF GEORGINA
THE REGIONAL MUNICIPALITY OF YORK

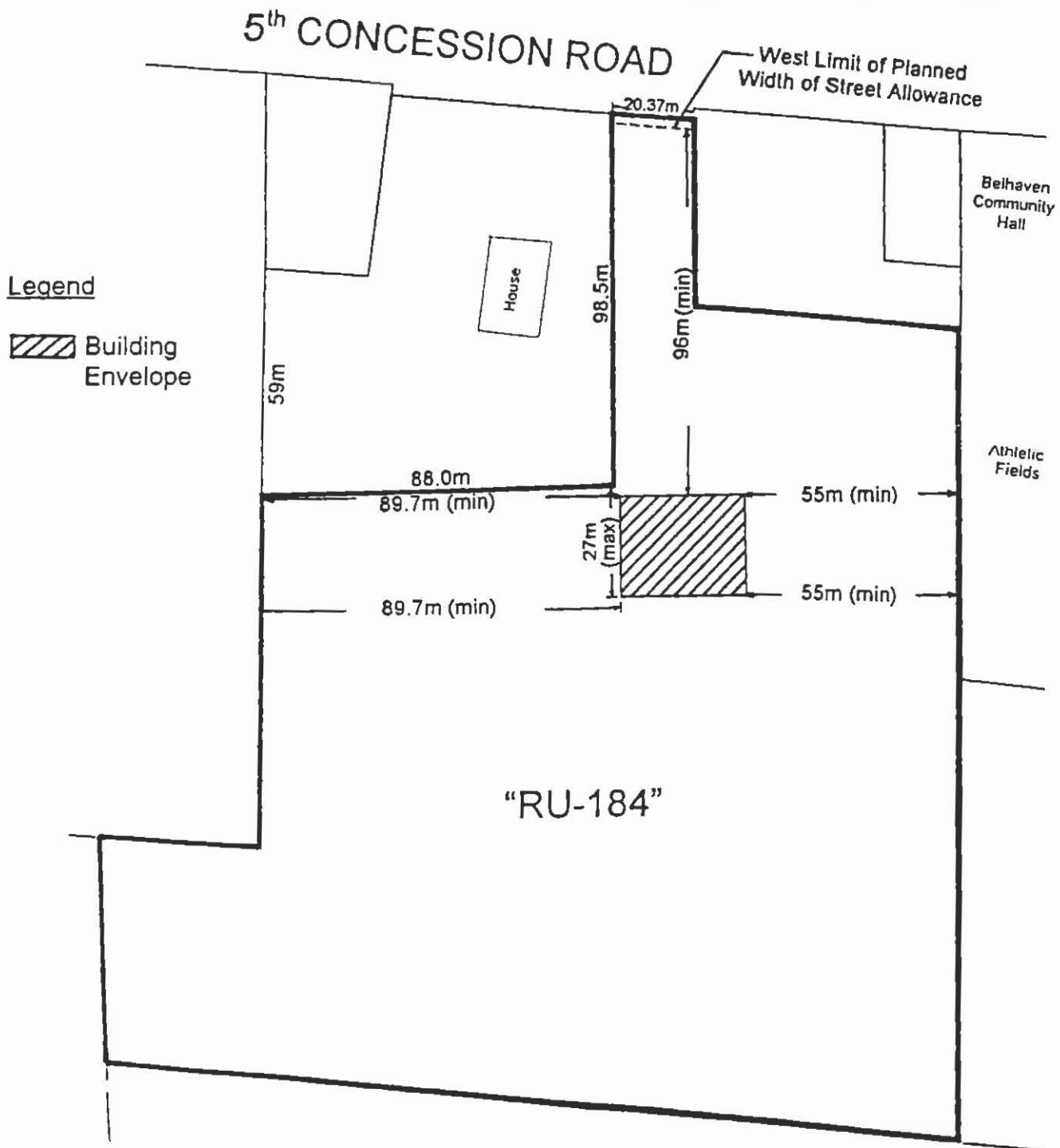
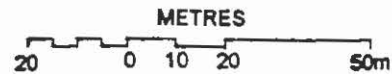
FORMERLY TOWNSHIP OF GEORGINA
COUNTY OF YORK



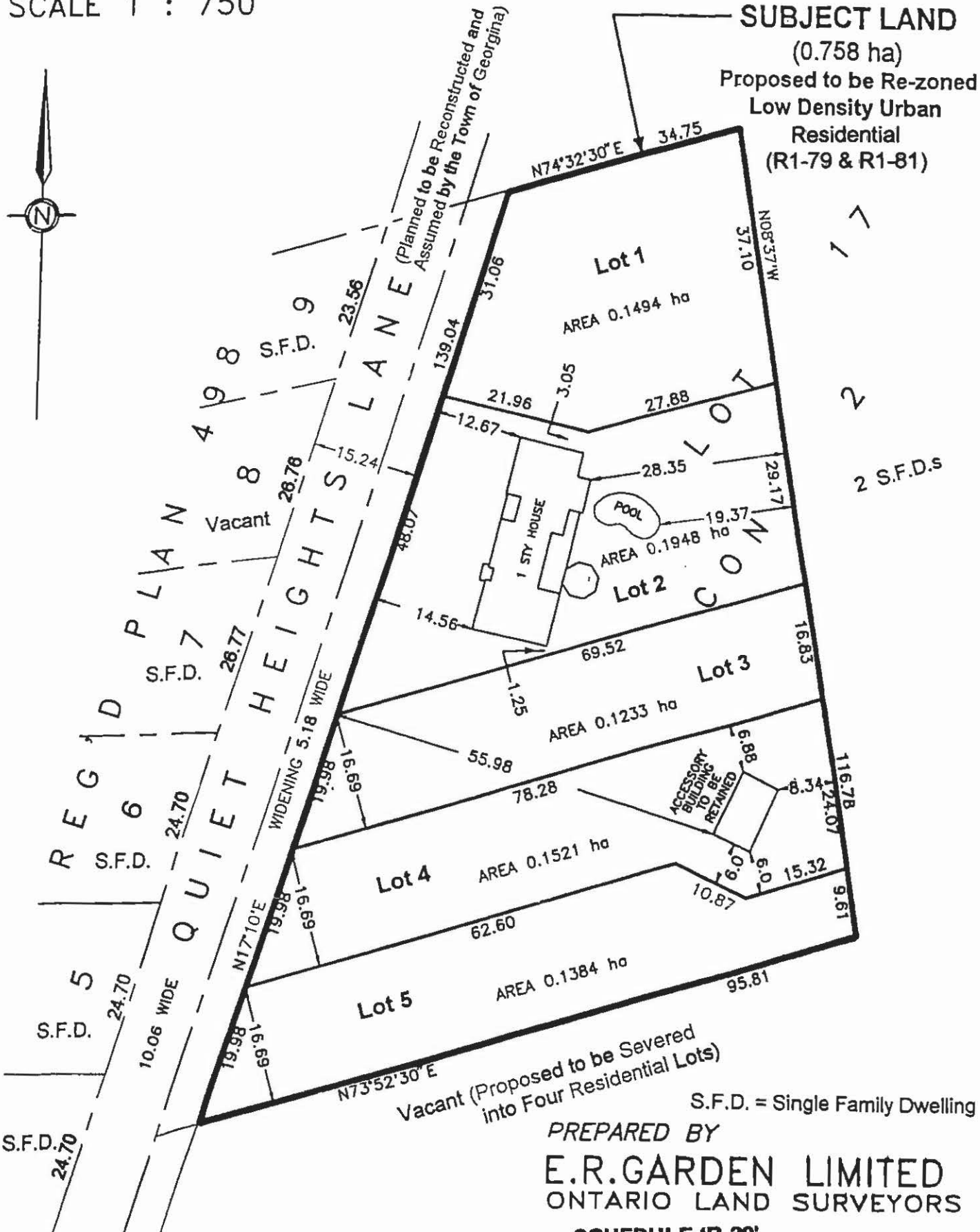
SCHEDULE B-27
BY-LAW 500-2000-005

PART OF LOT 16, CONCESSION 4 (NG)
TOWN OF GEORGINA
REGIONAL MUNICIPALITY OF YORK

FORMERLY TOWNSHIP OF NORTH GWILLIMBURY
COUNTY OF YORK



SKETCH SHOWING PROPOSED SEVERANCES
 TOWN OF GEORGINA
 SCALE 1 : 750



SUBJECT LAND
 (0.758 ha)
 Proposed to be Re-zoned
 Low Density Urban
 Residential
 (R1-79 & R1-81)

1
 2
 2 S.F.D.s

Vacant (Proposed to be Severed
 into Four Residential Lots)

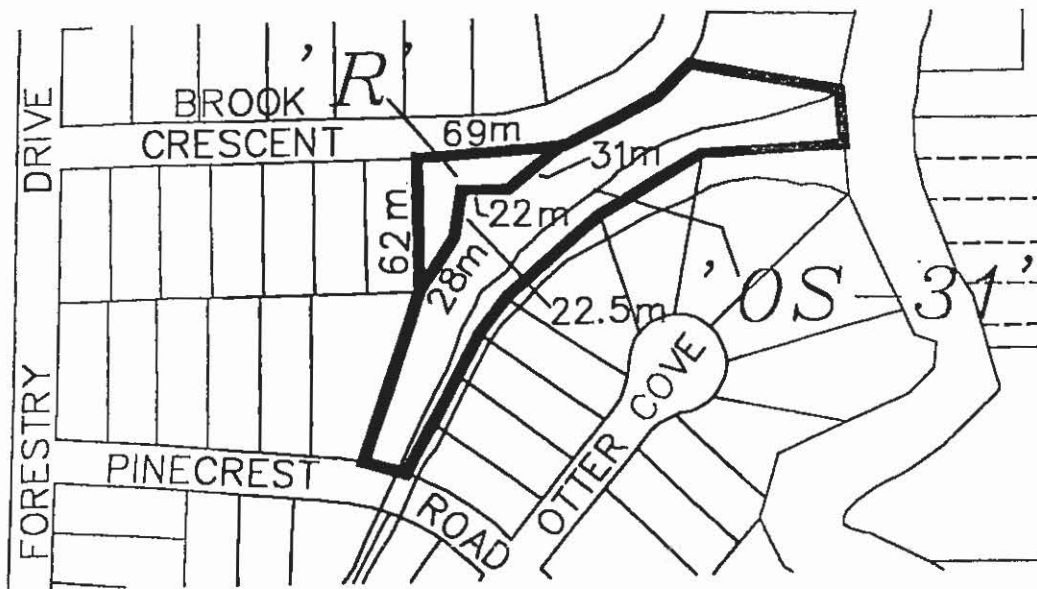
S.F.D. = Single Family Dwelling

PREPARED BY
E.R.GARDEN LIMITED
 ONTARIO LAND SURVEYORS

SCHEDULE 'B-29'
BY-LAW NUMBER 500-2000-0012

PART LOT 21 CONCESSION 4(G)
BLOCK B PLAN 515
TOWN OF GEORGINA
THE REGIONAL MUNICIPALITY OF YORK

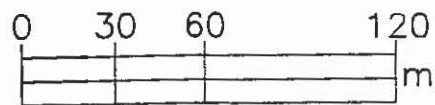
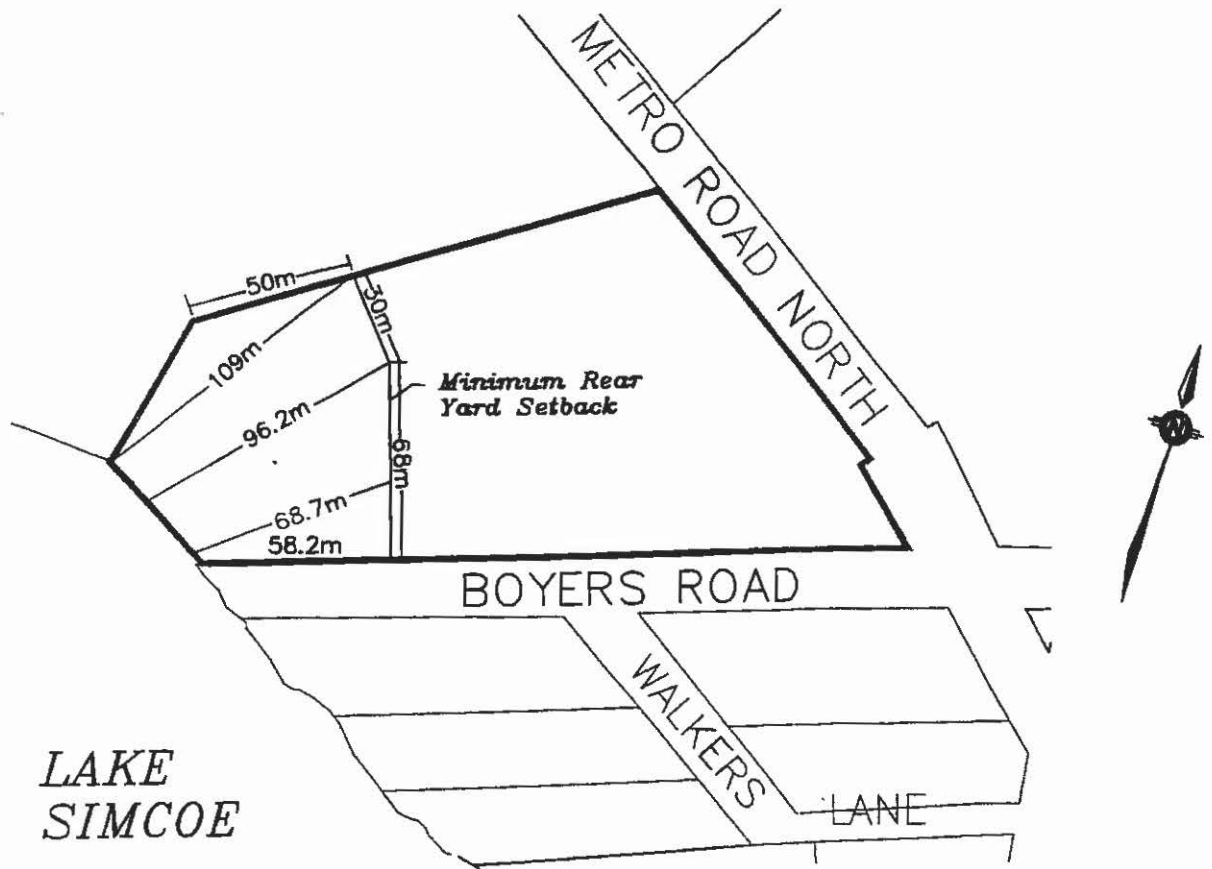
*FORMERLY TOWNSHIP OF GEORGINA
COUNTY OF YORK*



SCHEDULE B-30
BY-LAW 500-2000- 0013

PART OF LOT 21 CONCESSION 2(NG)
TOWN OF GEORGINA
THE REGIONAL MUNICIPALITY OF YORK

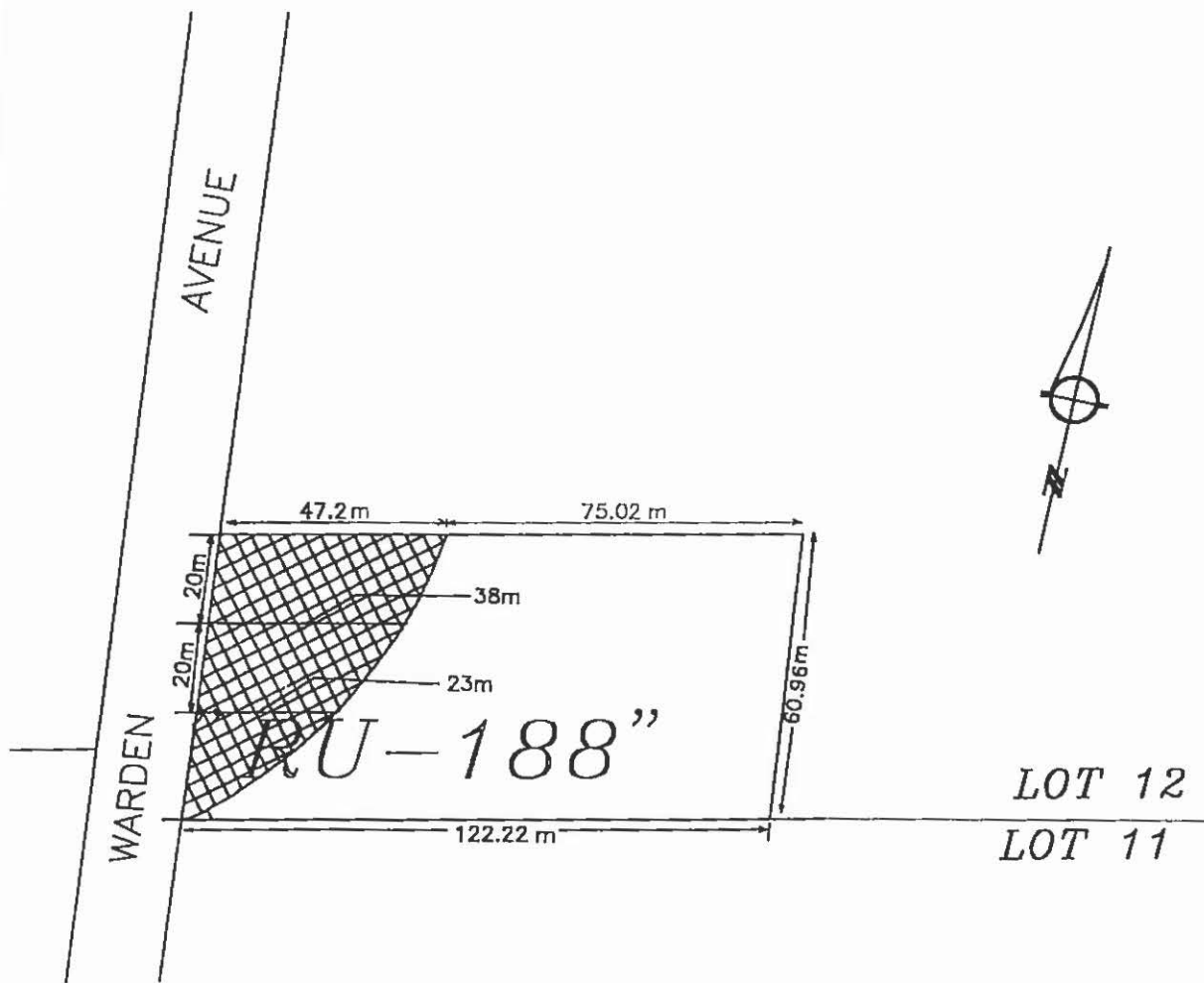
*FORMERLY TOWNSHIP OF NORTH GWILLIMBURY
COUNTY OF YORK*




SCHEDULE 'B-31'
BYLAW 500-2005-0005

PART OF LOT 12 CONCESSION 5(NG)
TOWN OF GEORGINA
THE REGIONAL MUNICIPALITY OF YORK

FORMERLY TOWNSHIP OF GEORGINA
COUNTY OF YORK



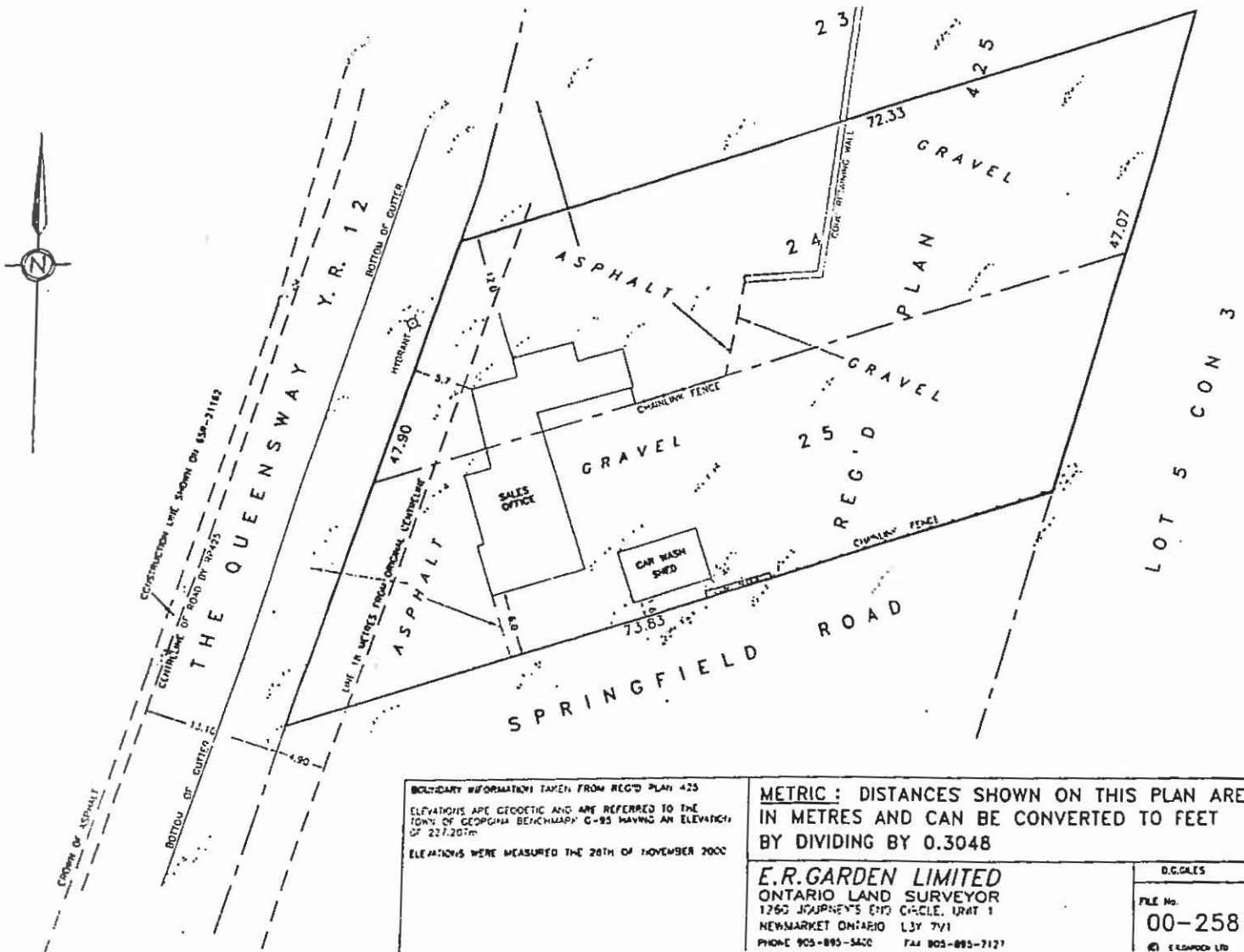
No Buildings or Structures Permitted



SCHEDULE B-32
BY-LAW 500-2001- 0002

**LOTS 24 AND 25, REGISTERED PLAN 425
TOWN OF GEORGINA
THE REGIONAL MUNICIPALITY OF YORK**

**FORMERLY TOWNSHIP OF NORTH GWILLIMBURY
COUNTY OF YORK**



BOUNDARY INFORMATION TAKEN FROM REG'D PLAN 425
ELEVATIONS ARE GEODETIC AND ARE REFERRED TO THE
TOWN OF GEORGINA BENCHMARK G-93 HAVING AN ELEVATION
OF 227.207m
ELEVATIONS WERE MEASURED THE 28TH OF NOVEMBER 2000

METRIC: DISTANCES SHOWN ON THIS PLAN ARE
IN METRES AND CAN BE CONVERTED TO FEET
BY DIVIDING BY 0.3048


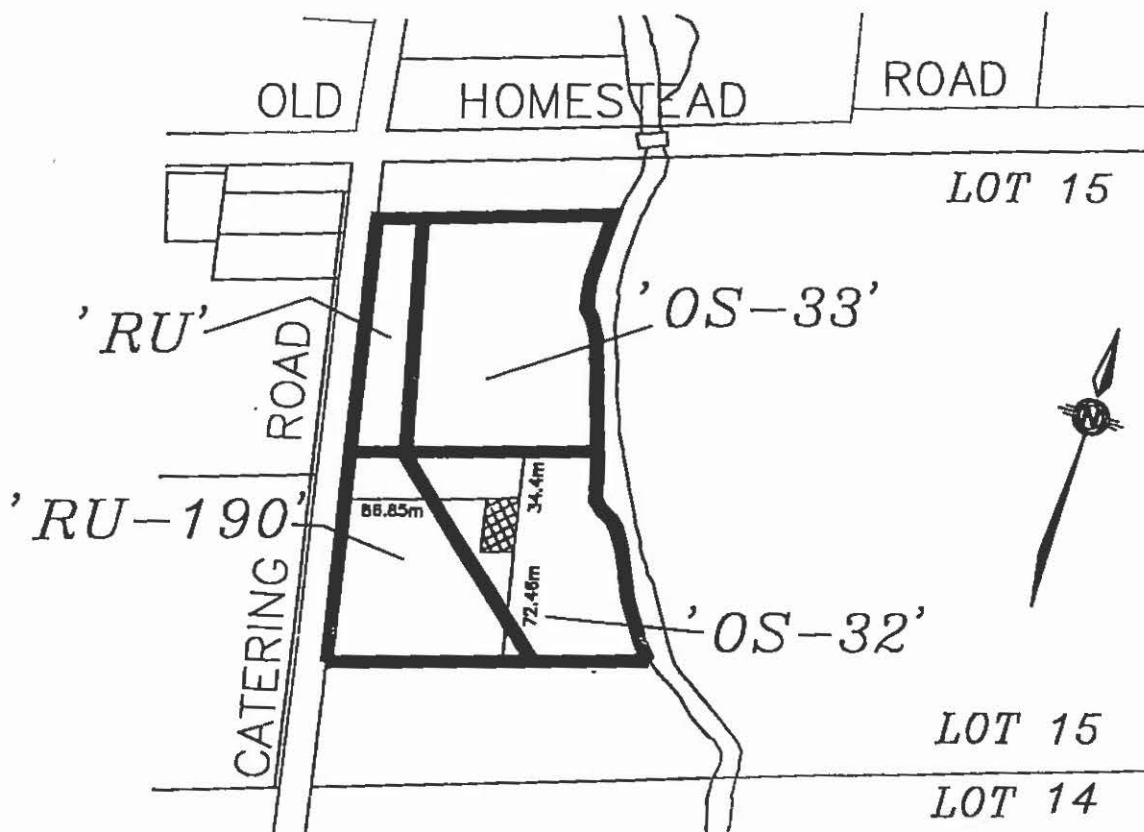
E.R.GARDEN LIMITED
ONTARIO LAND SURVEYOR
1260 JACQUES'S EYE CIRCLE, UNIT 1
NEWMARKET ONTARIO L3Y 7V1
PHONE 905-895-5400 FAX 905-895-7127

D.C.GALES
FILE No.
00-2584
© ELSWOOD LTD

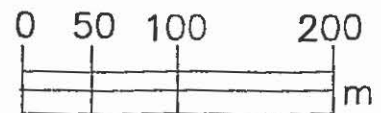
SCHEDULE 'B-33'
500-2001-0004

PART OF LOT 15 CONCESSION 7(NG)
TOWN OF GEORGINA
THE REGIONAL MUNICIPALITY OF YORK

*FORMERLY TOWNSHIP OF NORTH GWILLIMBURY
COUNTY OF YORK*



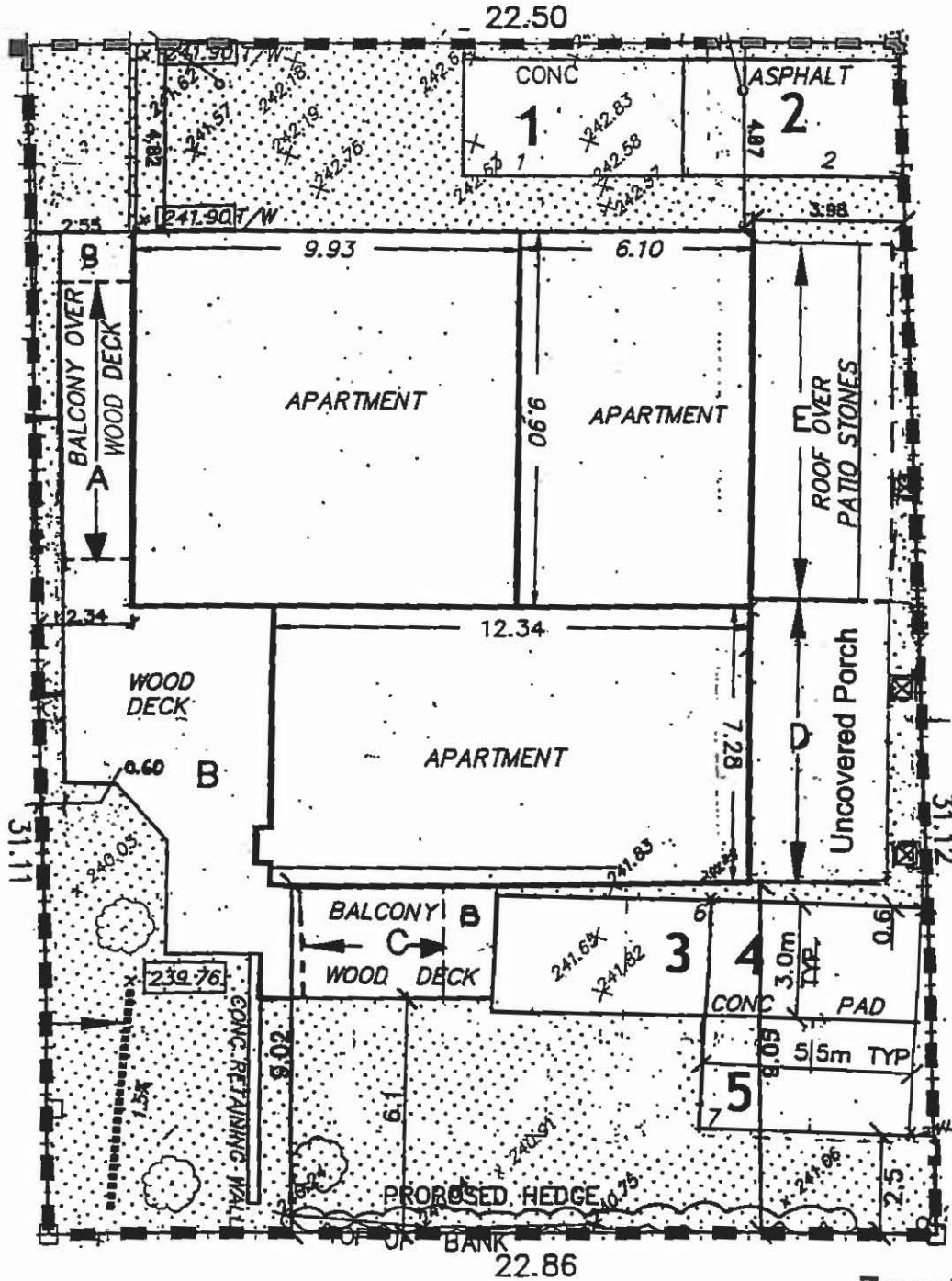
Frame Barn



SCHEDULE B-34
BYLAW 500-2001-0005

**PART OF LOT 12, CONCESSION 3 (NG)
TOWN OF GEORGINA
THE REGIONAL MUNICIPALITY OF YORK**

**FORMERLY TOWNSHIP OF NORTH GWILLIMBURY
COUNTY OF YORK**



Ley Boulevard

Zoned 'R3-43'

Spring Road

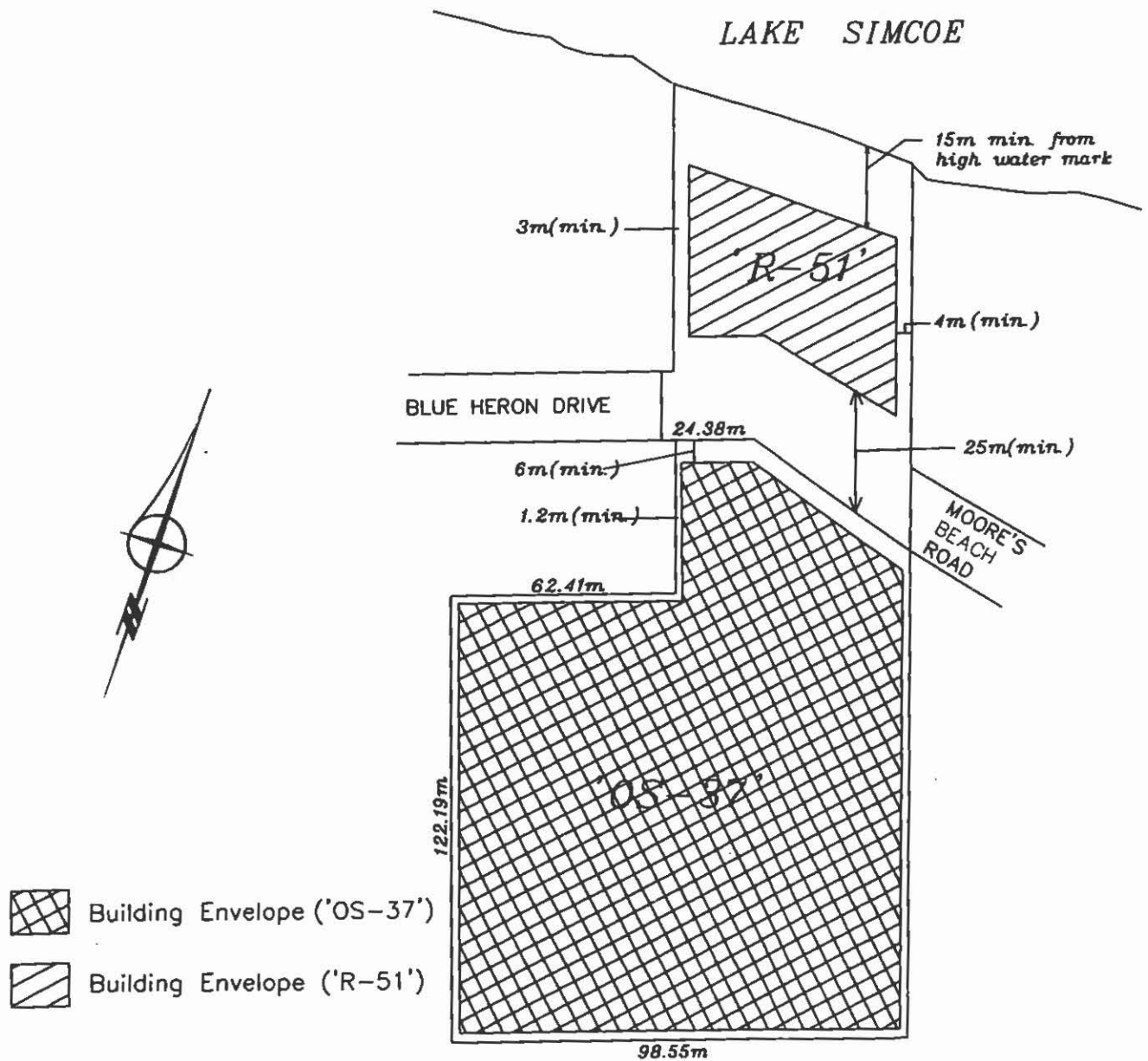
Note: not to scale



SCHEDULE 'B-35'


BYLAW 500-2002-0003

PART OF LOT 16 CONCESSION 8(G)
AND PART OF BLOCK A, PLAN 312
TOWN OF GEORGINA
THE REGIONAL MUNICIPALITY OF YORK

*Formerly Township of Georgina
County of York*



-  Building Envelope ('OS-37')
-  Building Envelope ('R-51')



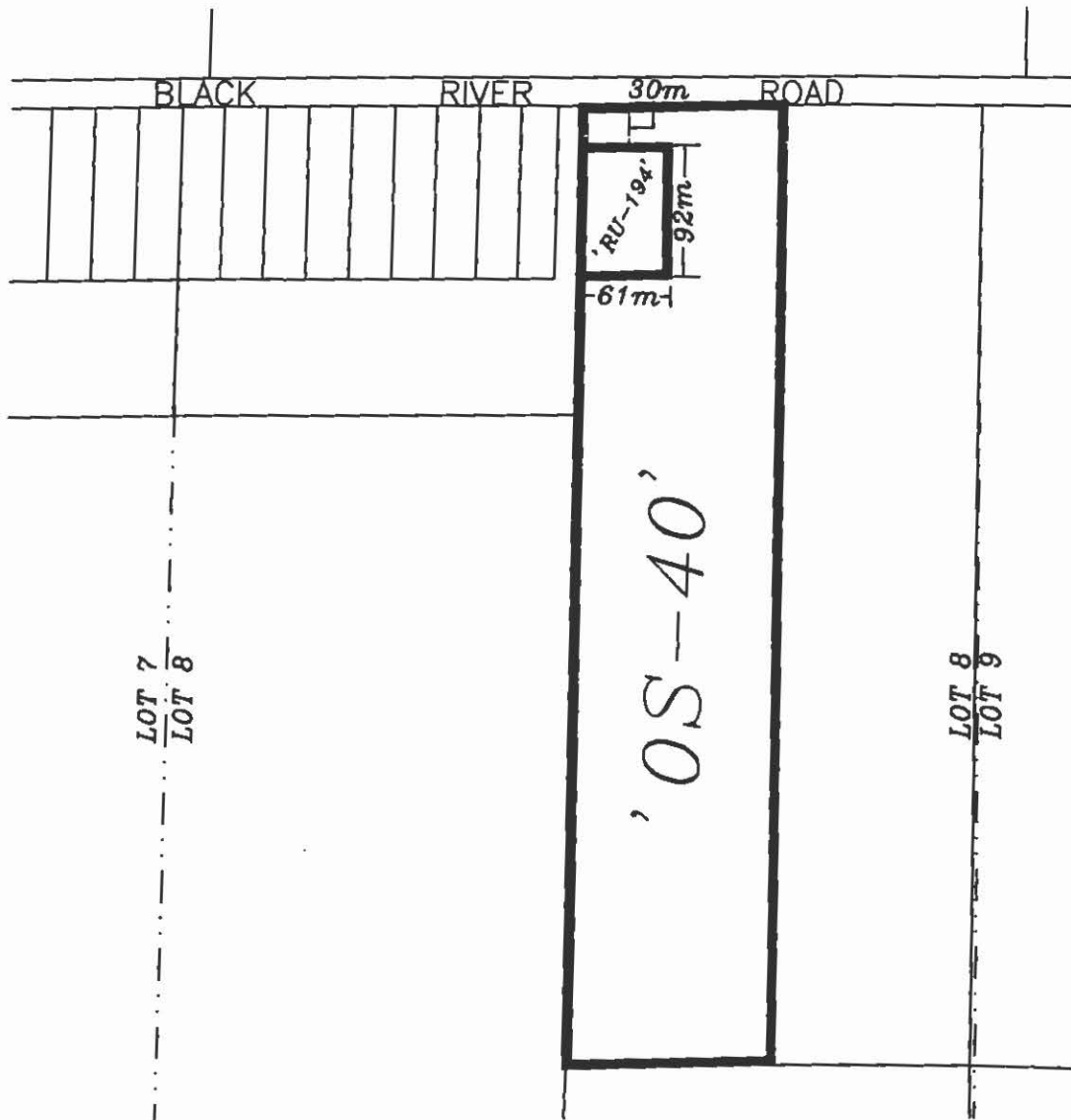
SCHEDULE 'B-36'
BYLAW 500-02-0004

SCHEDULE 'B-37'

Deleted by By-law No. 500-2008-0004

PART OF LOT 8 CONCESSION 7 (G)
TOWN OF GEORGINA
THE REGIONAL MUNICIPALITY OF YORK


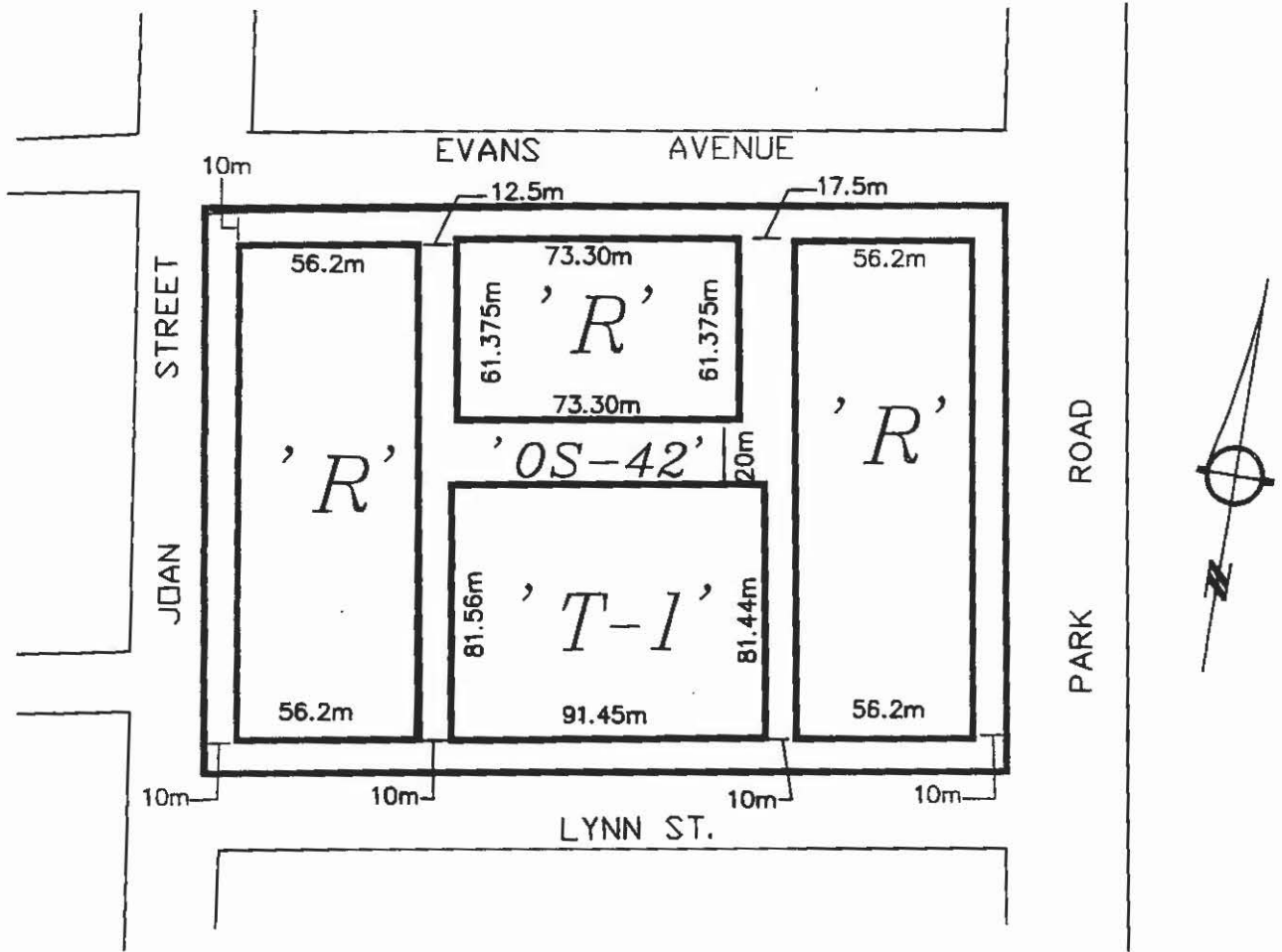
FORMERLY TOWNSHIP OF GEORGINA
COUNTY OF YORK



SCHEDULE 'B-38'
BYLAW 500-02-0009

PART OF LOT 6 CONCESSION 8(G)
LOTS 45 TO 74, PLAN 427
TOWN OF GEORGINA
THE REGIONAL MUNICIPALITY OF YORK

*FORMERLY TOWNSHIP OF GEORGINA
COUNTY OF YORK*



SCHEDULE 'B-39'

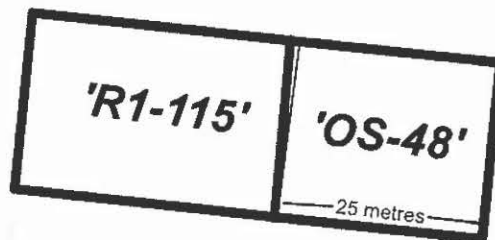
BY-LAW 500-2003-0001

PART OF LOT 17, CONCESSION 9 (NG)
LOT 54, JUDGES PLAN 602
TOWN OF GEORGINA
THE REGIONAL MUNICIPALITY OF YORK

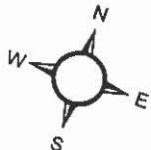
FORMERLY TOWNSHIP OF NORTH GWILLIMBURY
COUNTY OF YORK

Volga Avenue

Brule Lakeway



Edith Street



SCHEDULE 'B-40'

BY-LAW 500 - 2006 - 0011

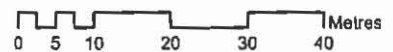
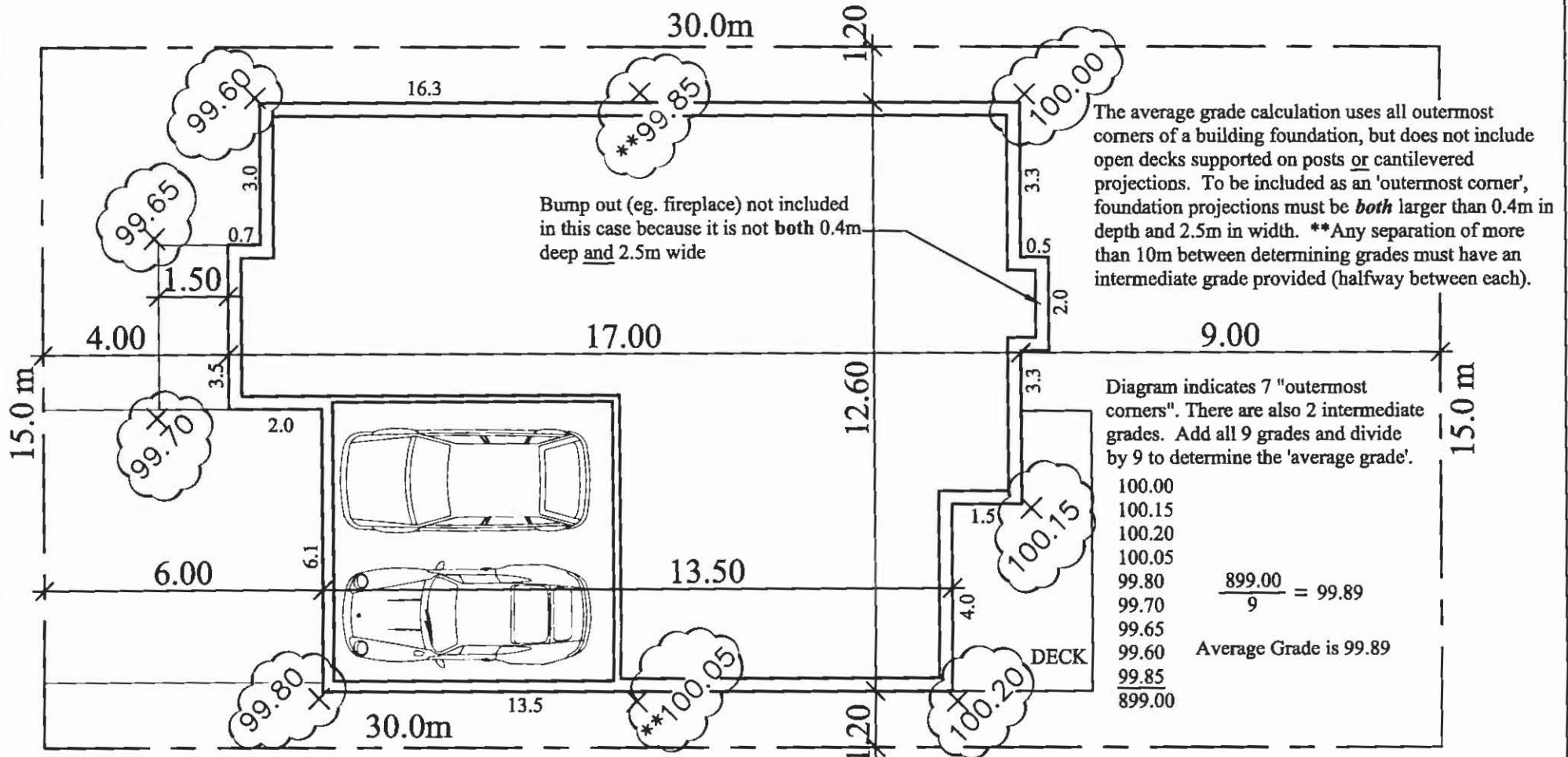


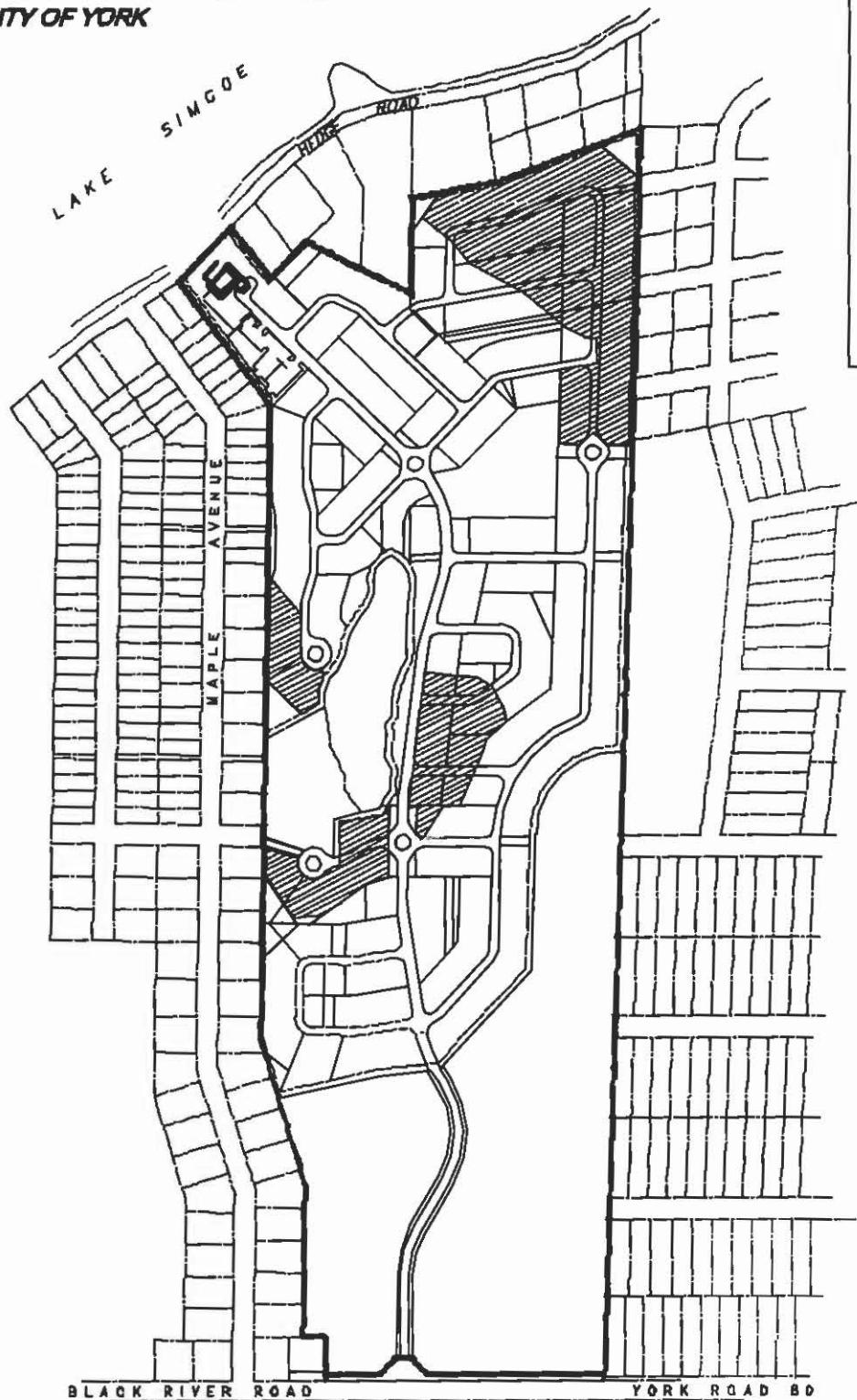
Illustration of Average Finished Grade



Schedule 'B-41' to By-Law 500-2004-0002

PART OF LOT 5, CONCESSION 8 (G)
TOWN OF GEORGINA
THE REGIONAL MUNICIPALITY OF YORK
FORMERLY TOWNSHIP OF GEORGINA
COUNTY OF YORK

THIS IS SCHEDULE "B-42" TO
BY-LAW 500-2004-0002
PASSED THIS ____ DAY OF
_____ 2004



CLERK _____

MAYOR _____



LEGEND

 Areas where excavation into the clayey aquitard may be required



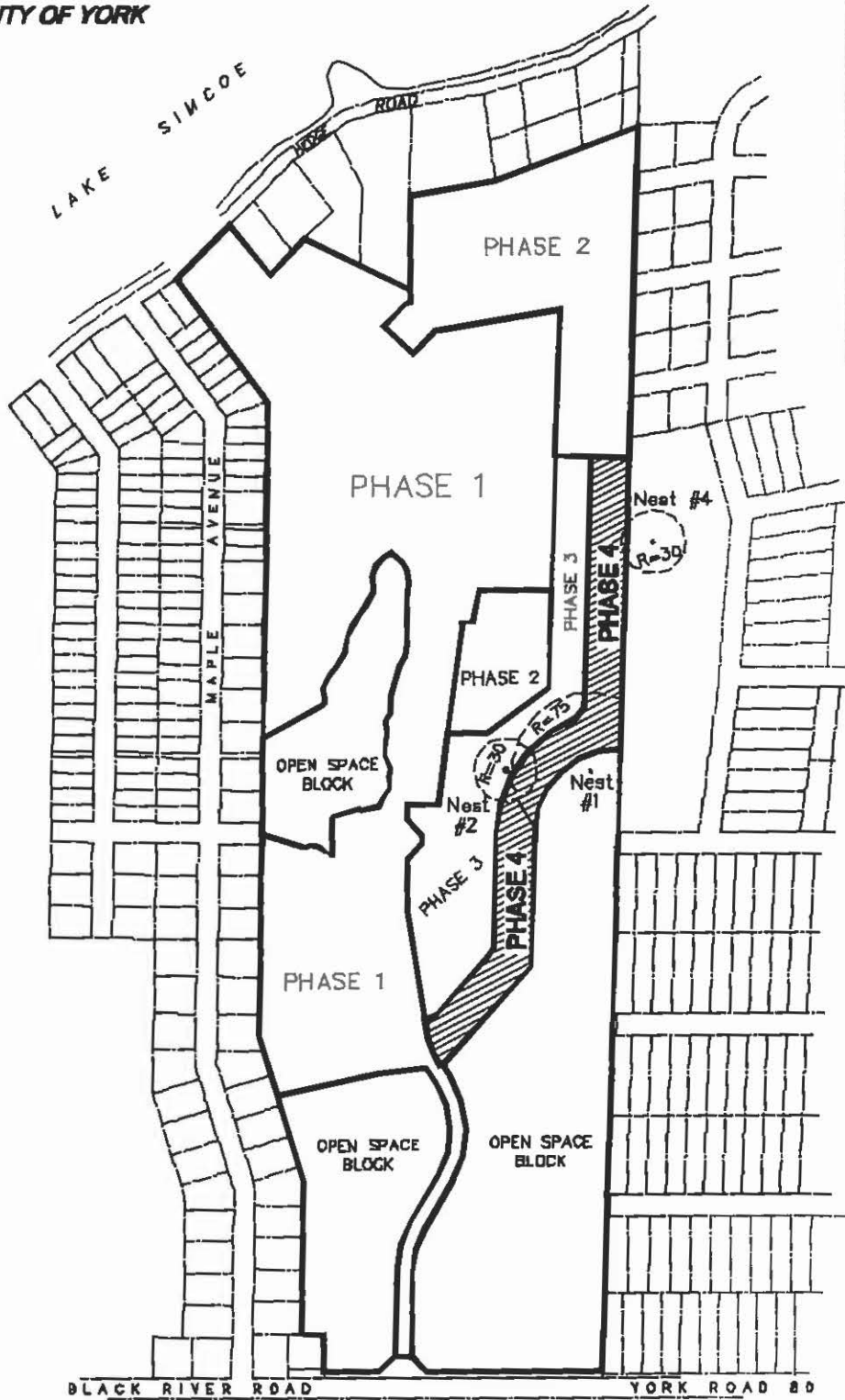
SCHEDULE "B-42" TO BYLAW 500-2004-0002

PART OF LOT 5, CONCESSION 8 (G)
 TOWN OF GEORGINA
 THE REGIONAL MUNICIPALITY OF YORK
 FORMERLY TOWNSHIP OF GEORGINA
 COUNTY OF YORK

THIS IS SCHEDULE "B-43" TO
 BY-LAW 500-2004-0002
 PASSED THIS ____ DAY OF
 _____ 2004

 CLERK

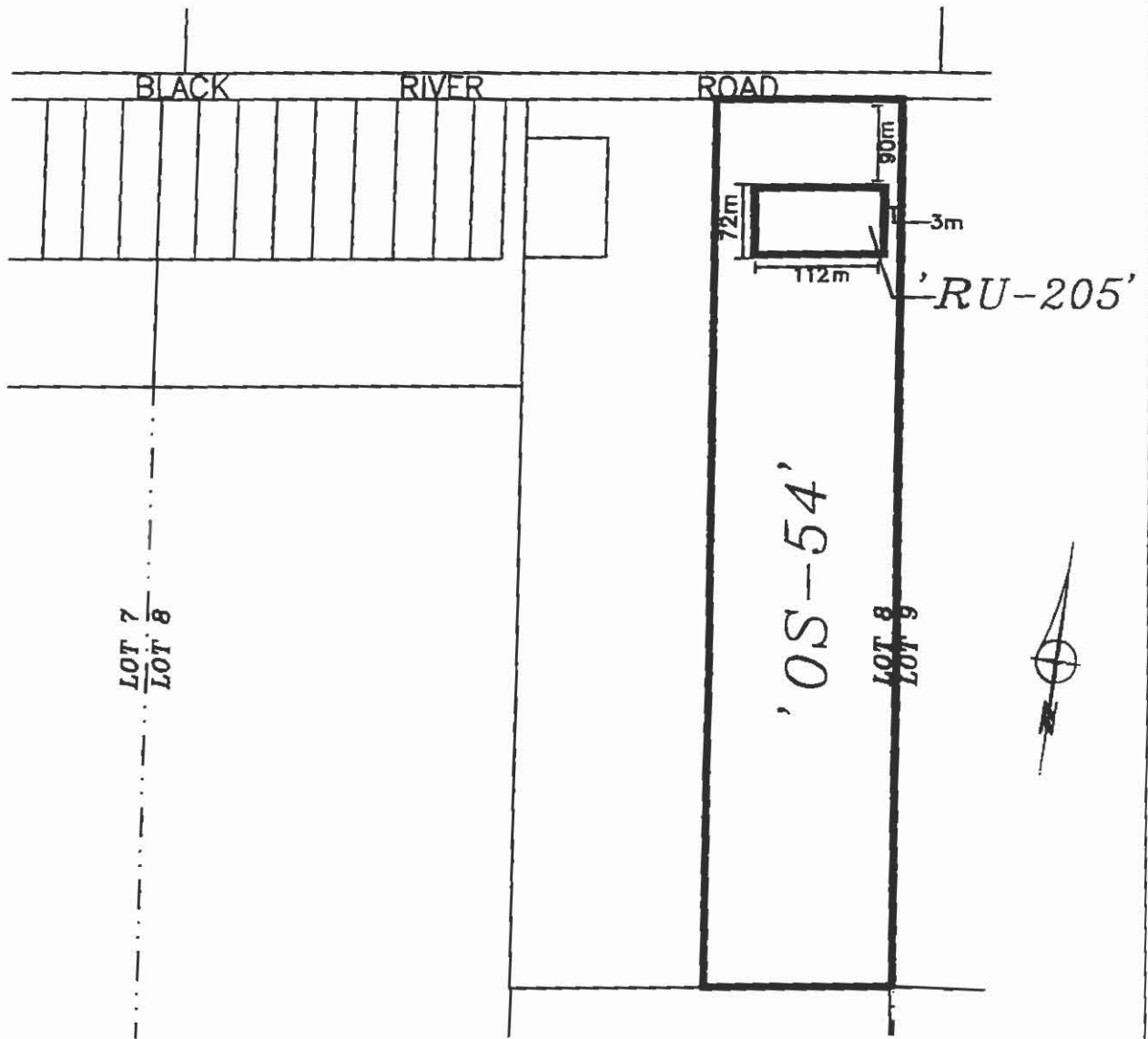
 MAYOR



SCHEDULE "B-43" TO BYLAW 500-2004-0002

PART OF LOT 8, CONCESSION 7(G)
TOWN OF GEORGINA
THE REGIONAL MUNICIPALITY OF YORK


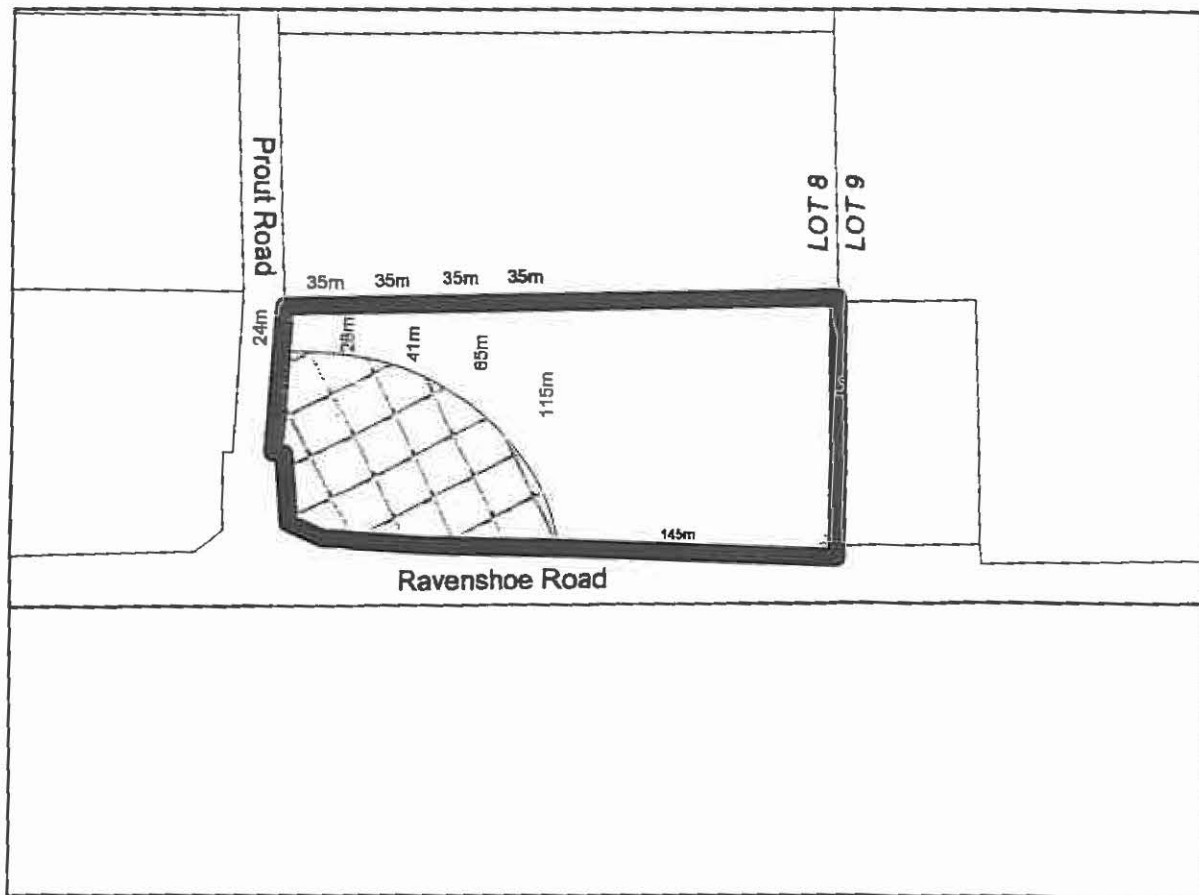
FORMERLY TOWNSHIP OF GEORGINA
COUNTY OF YORK




SCHEDULE 'B-44'
BYLAW 500-2004-0012

PART OF LOT 8, CONCESSION 1 (G)
TOWN OF GEORGINA
THE REGIONAL MUNICIPALITY OF YORK

FORMERLY TOWNSHIP OF GEORGINA
COUNTY OF YORK




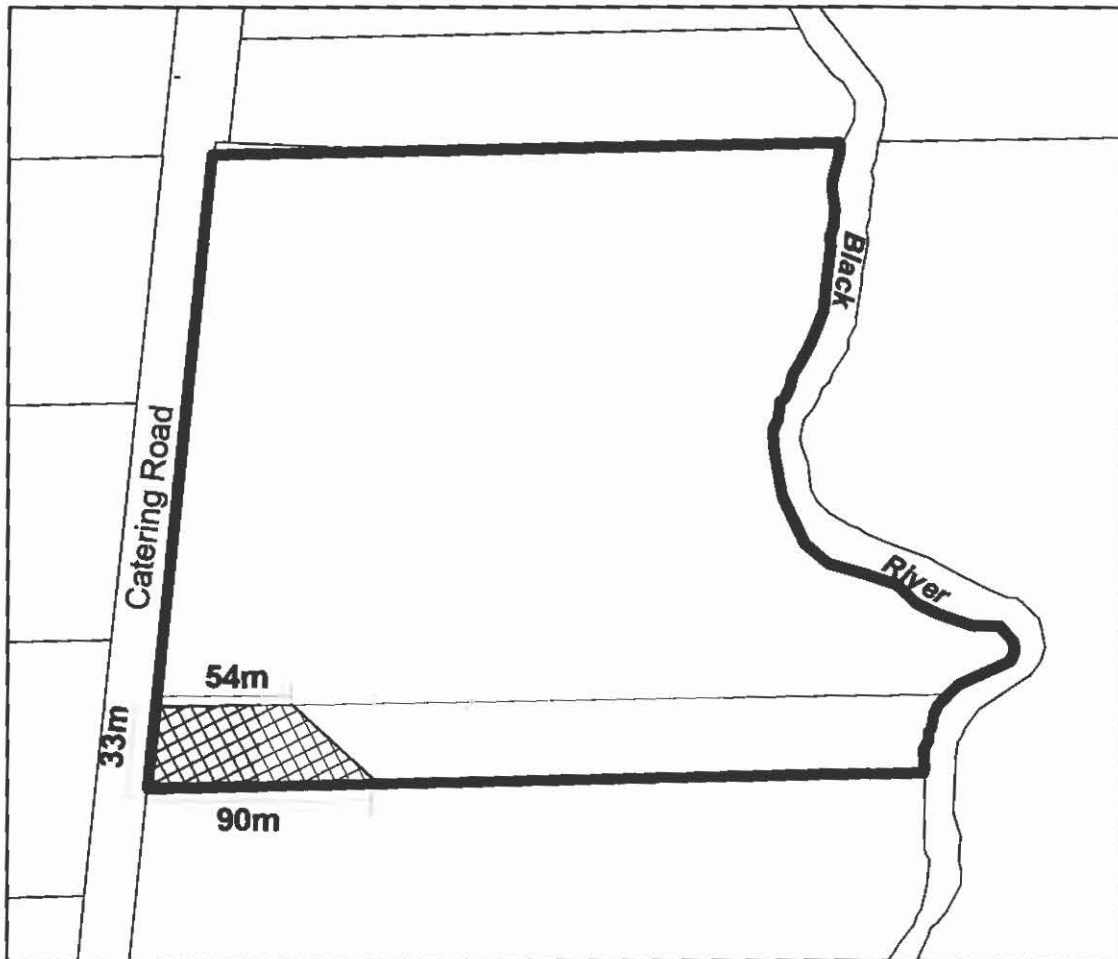
 Single family dwelling and accessory buildings and structures to a single family dwelling are not permitted within the hatched area.

SCHEDULE 'B - 45'
BYLAW 500 - 2005 - 0002




**PART OF LOT 14, CONCESSION 7(NG)
TOWN OF GEORGINA
THE REGIONAL MUNICIPALITY OF YORK**

*Formerly Township of North Gwillimbury
County of York*



Single Family Dwelling and all accessory buildings and structures are permitted only within the hatched area.

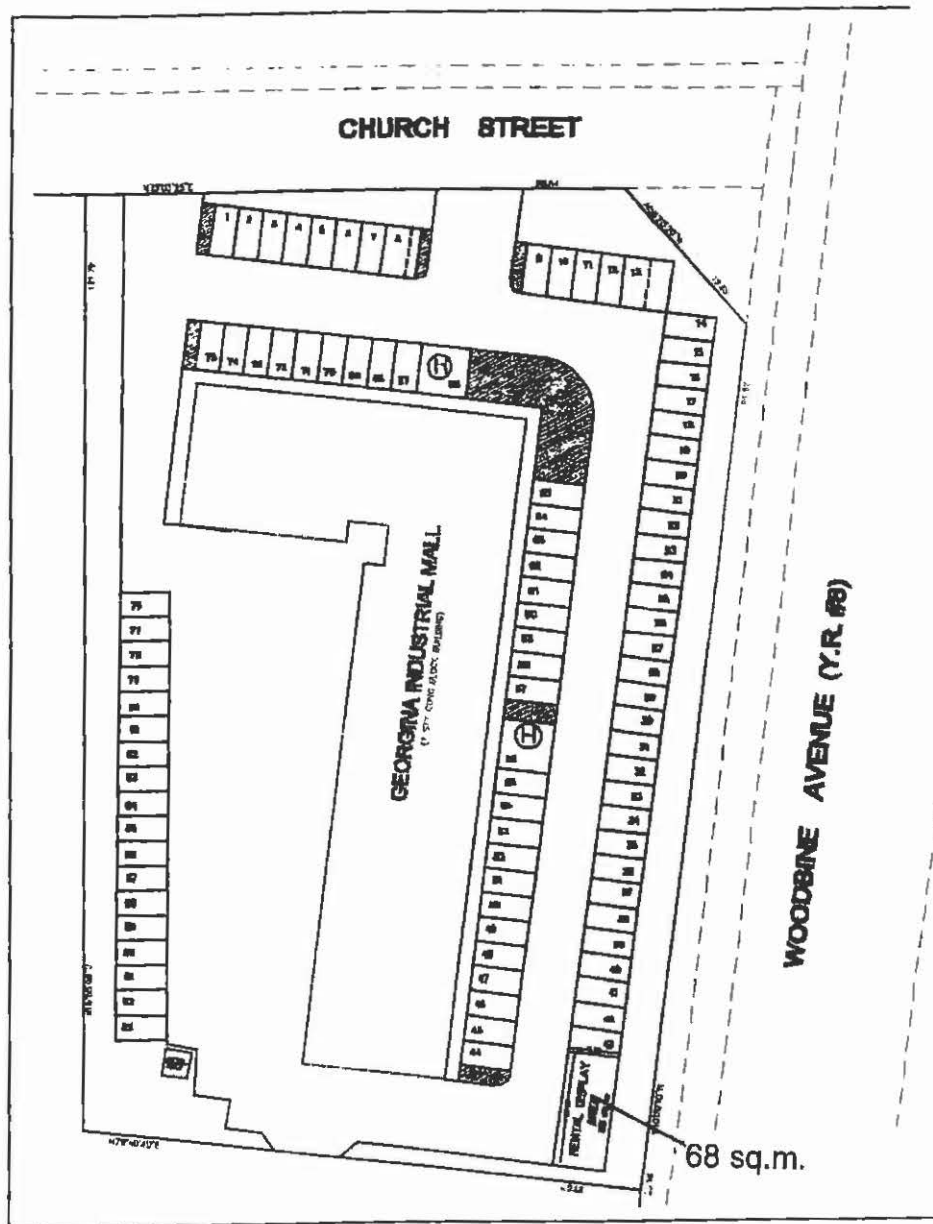


SCHEDULE 'B - 46'
BYLAW 500 - 2005 - 0003



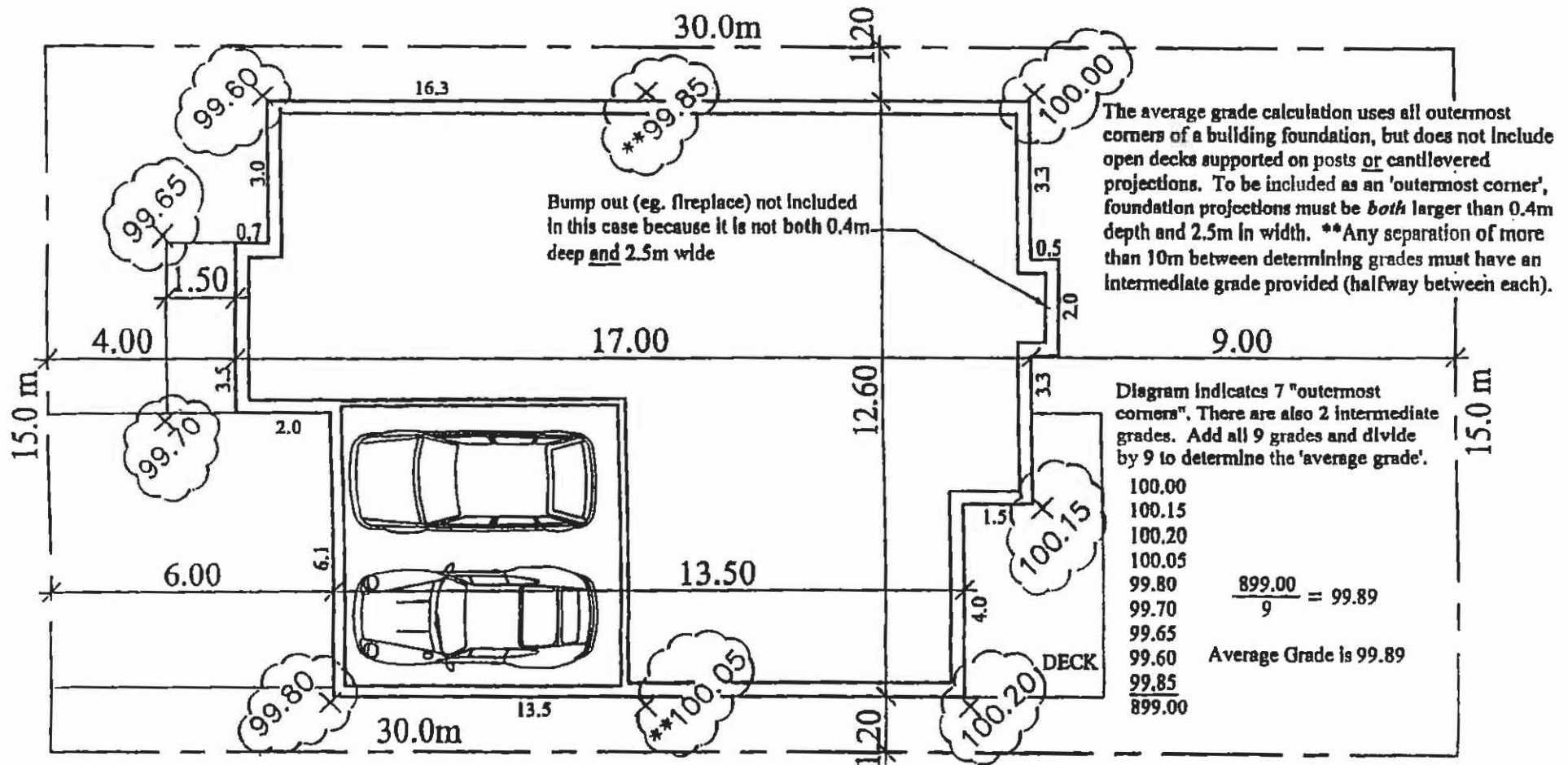
PART OF LOT 13, CONCESSION 3(NG)
TOWN OF GEORGINA
THE REGIONAL MUNICIPALITY OF YORK

*FORMERLY TOWNSHIP OF NORTH GWILLIMBURY
COUNTY OF YORK*



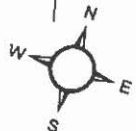
SCHEDULE 'B-47'
BYLAW 500-2005-0006

Illustration of Average Finished Grade

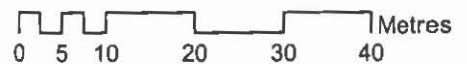


PART OF LOT 17, CONCESSION 9 (NG)
LOT 53, JUDGES PLAN 602
TOWN OF GEORGINA
THE REGIONAL MUNICIPALITY OF YORK

FORMERLY TOWNSHIP OF NORTH GWILLIMBURY
COUNTY OF YORK

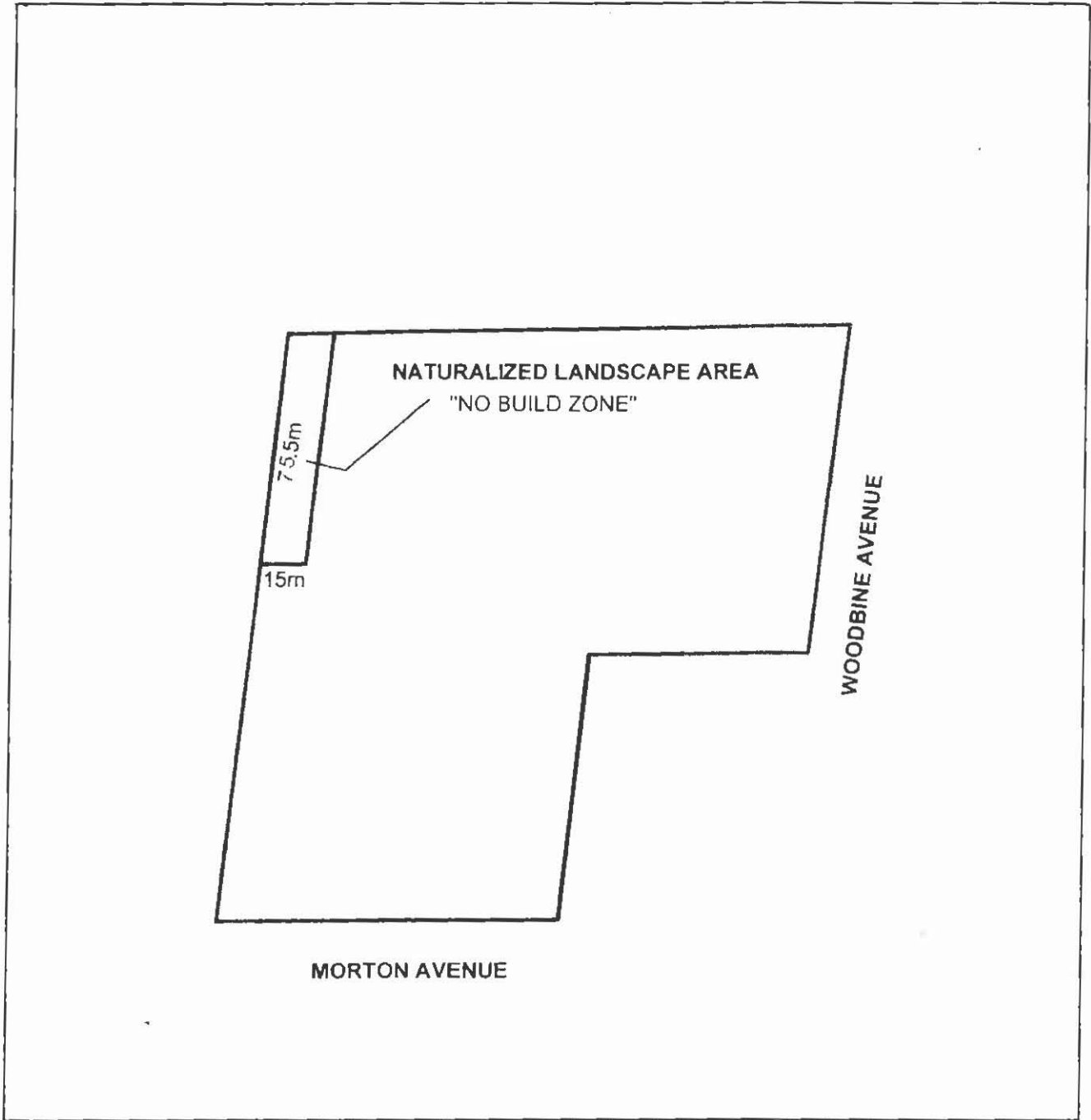


SCHEDULE 'B - 49'
BY-LAW 500 - 2006 - 0011



PART OF LOT 11, CONCESSION 3 (NG)
TOWN OF GEORGINA
THE REGIONAL MUNICIPALITY OF YORK

FORMERLY TOWNSHIP OF NORTH GWILLIMBURY
COUNTY OF YORK



SCHEDULE 'B - 50' TO BYLAW 500 - 2007- 0002


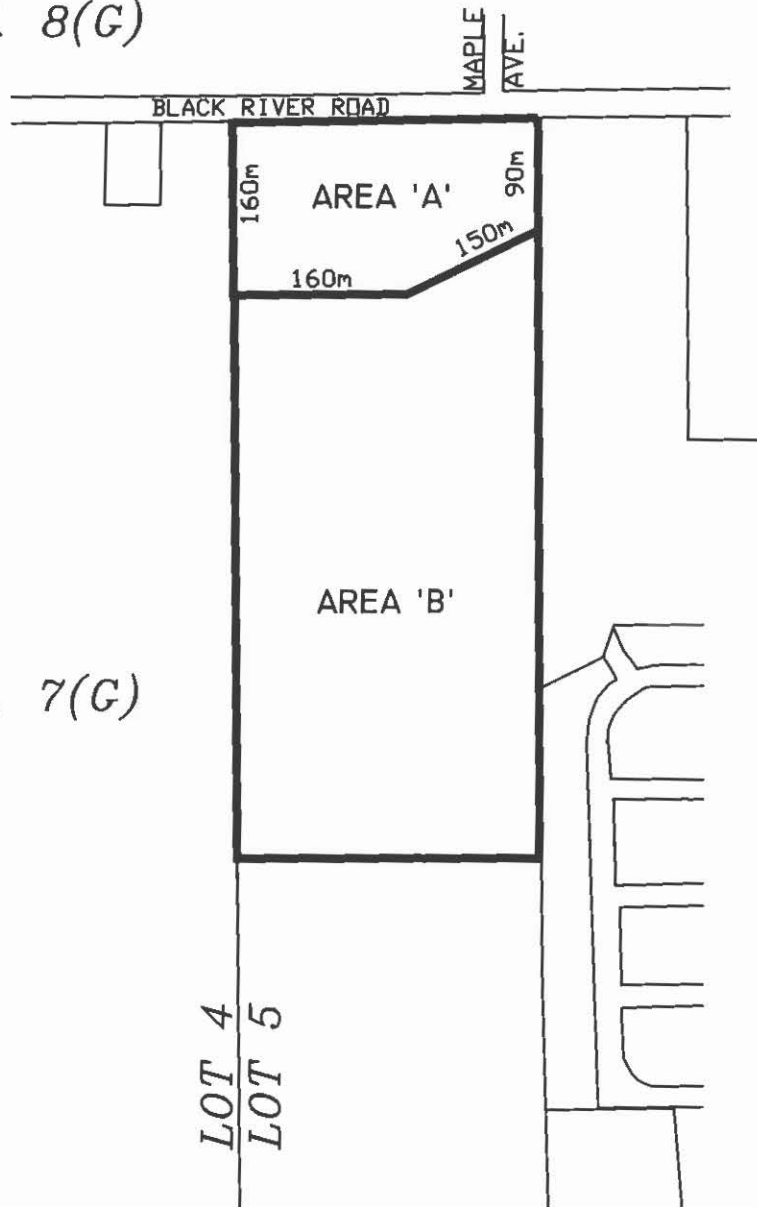


PART OF LOT 5 CONCESSION 7 (G)
TOWN OF GEORGINA
THE REGIONAL MUNICIPALITY OF YORK

*FORMERLY TOWNSHIP OF GEORGINA
COUNTY OF YORK*

CONC. 8(G)

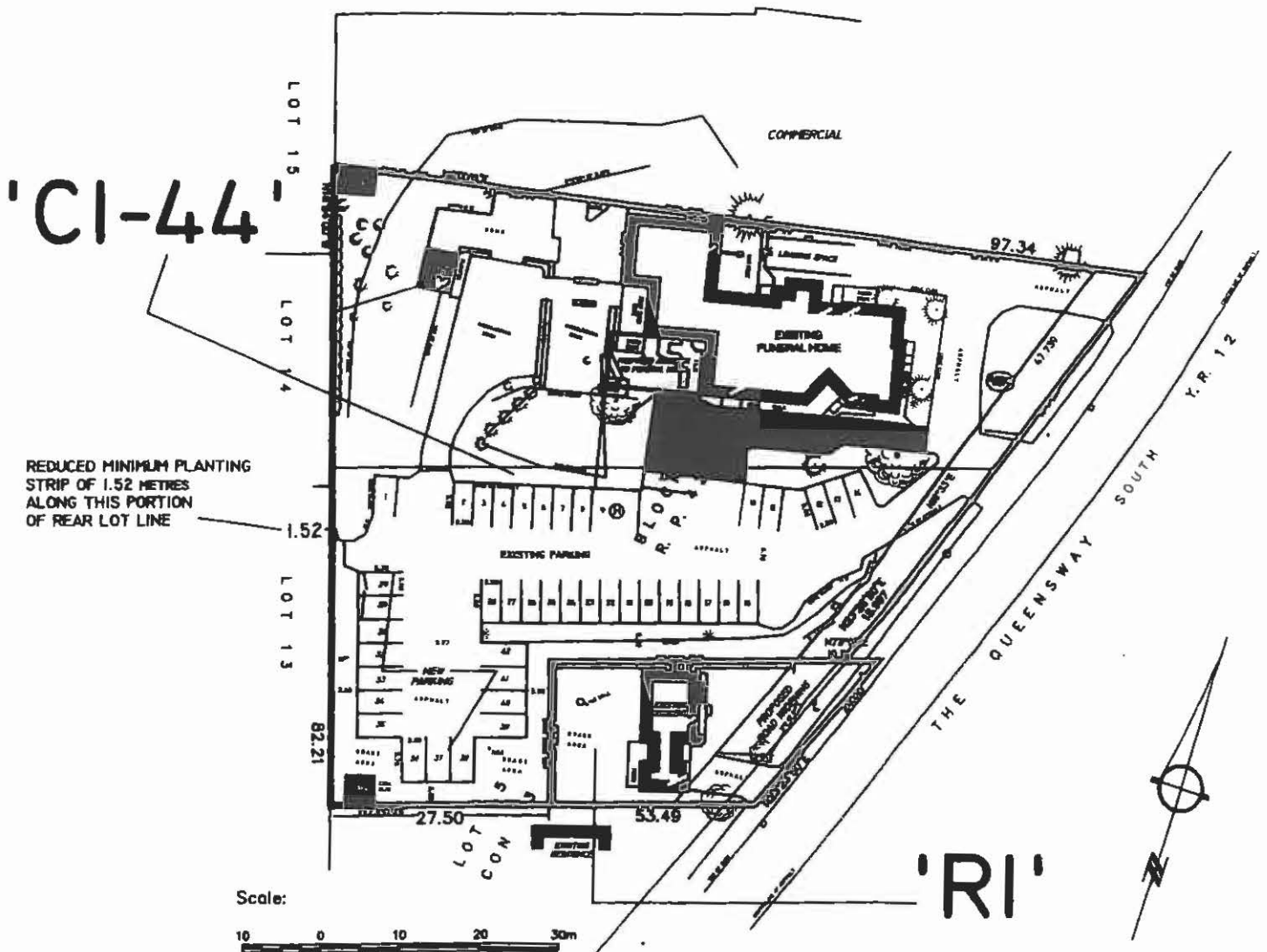
CONC. 7(G)



SCHEDULE 'B-51'
BYLAW 500-05-0024

PART 425, PART BLOCK A, PLAN 65R-2194,
PART 3, PART LOT 5, CONCESSION 3(NG)
TOWN OF GEORGINA
THE REGIONAL MUNICIPALITY OF YORK

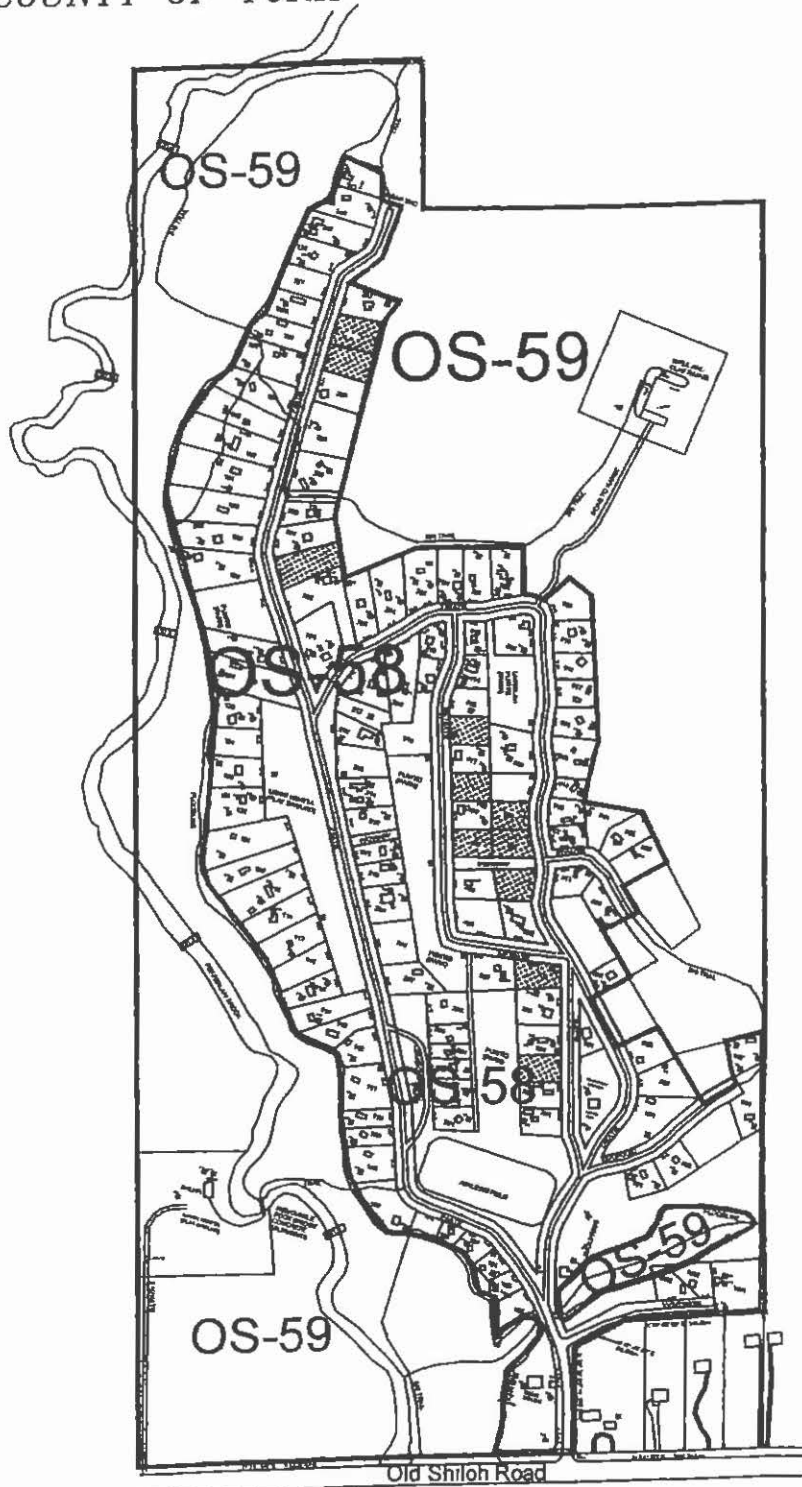
*FORMERLY TOWNSHIP OF NORTH GWILLIMBURY
COUNTY OF YORK*




SCHEDULE 'B-52'
BY-LAW 500-2008-0010

PART OF LOTS 20 AND 21 CONCESSION 2 (G)
TOWN OF GEORGINA
THE REGIONAL MUNICIPALITY OF YORK

*FORMERLY THE TOWNSHIP OF GEORGINA
COUNTY OF YORK*

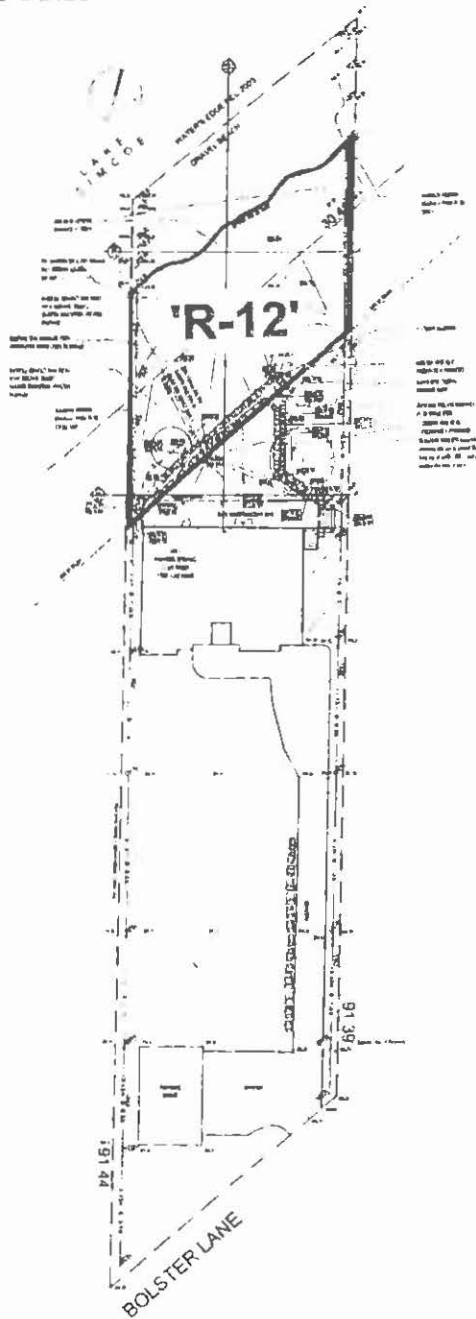


SCHEDULE 'B-53'
BY-LAW 500-2006- 0002



PART OF LOT 7 AND PART OF BLOCK G, PLAN 158
TOWN OF GEORGINA
THE REGIONAL MUNICIPALITY OF YORK

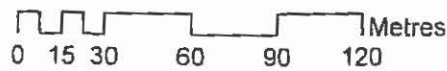
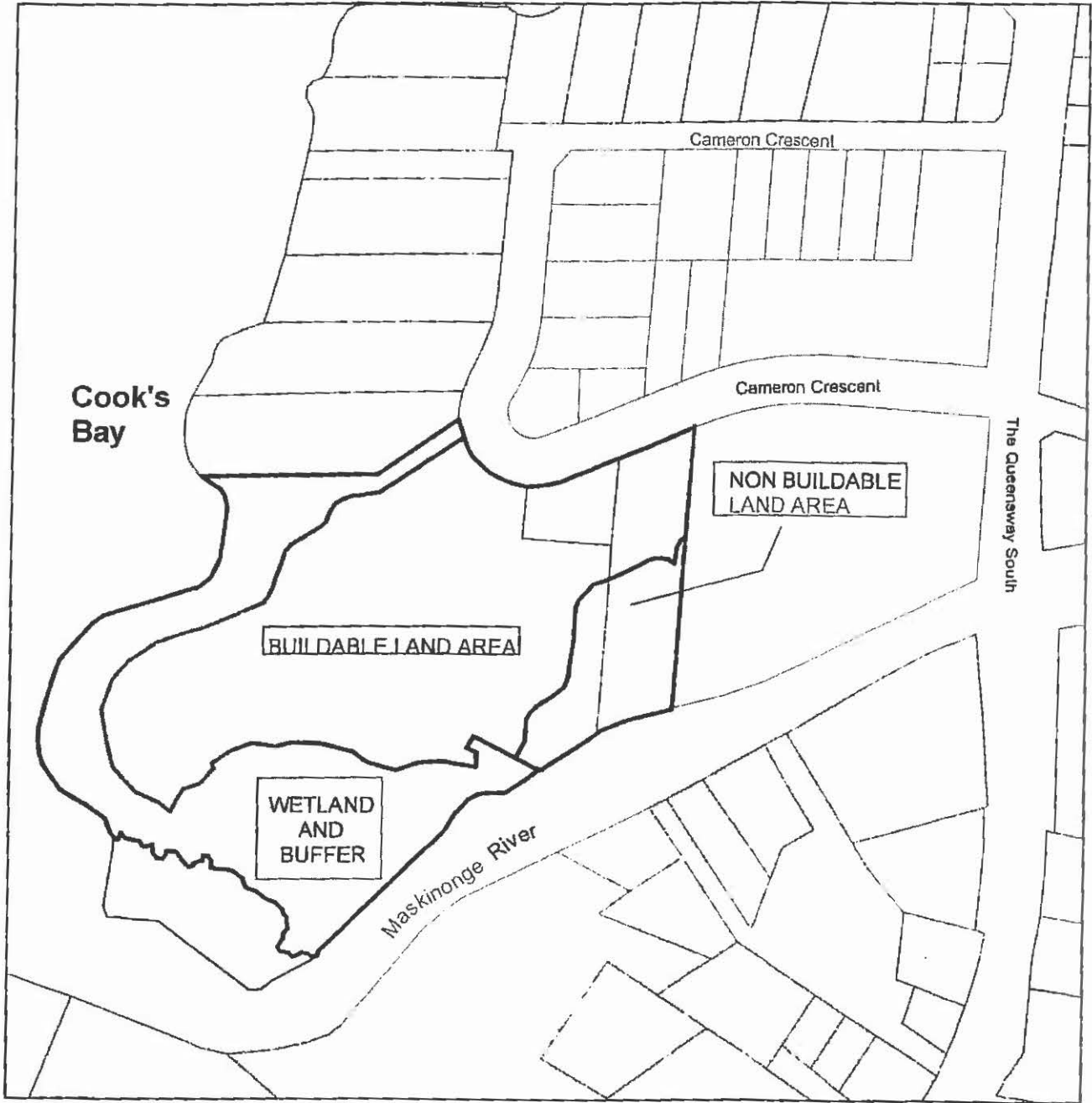
*FORMERLY TOWNSHIP OF GEORGINA
COUNTY OF YORK*



SCHEDULE 'B-54'
BY-LAW 500-2006-0004

PART OF LOT 9, CONCESSION 3(NG)
TOWN OF GEORGINA
THE REGIONAL MUNICIPALITY OF YORK

FORMERLY TOWNSHIP OF NORTH GWILLIMBURY
COUNTY OF YORK

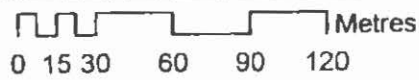
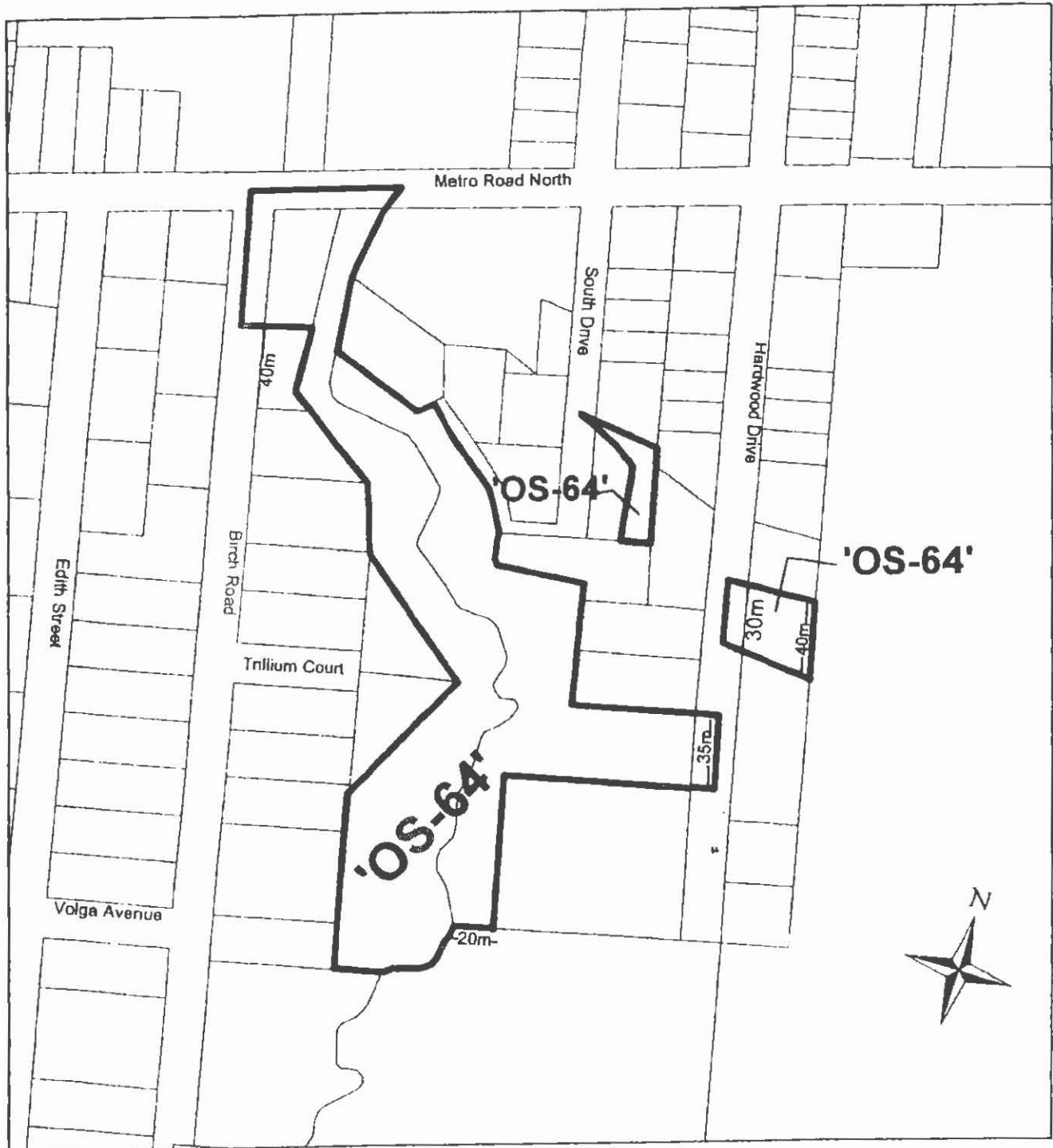


SCHEDULE 'B-55'
BY-LAW 500-2008-0022



PART OF LOT 18, CONCESSION 9 (NG)
TOWN OF GEORGINA
THE REGIONAL MUNICIPALITY OF YORK

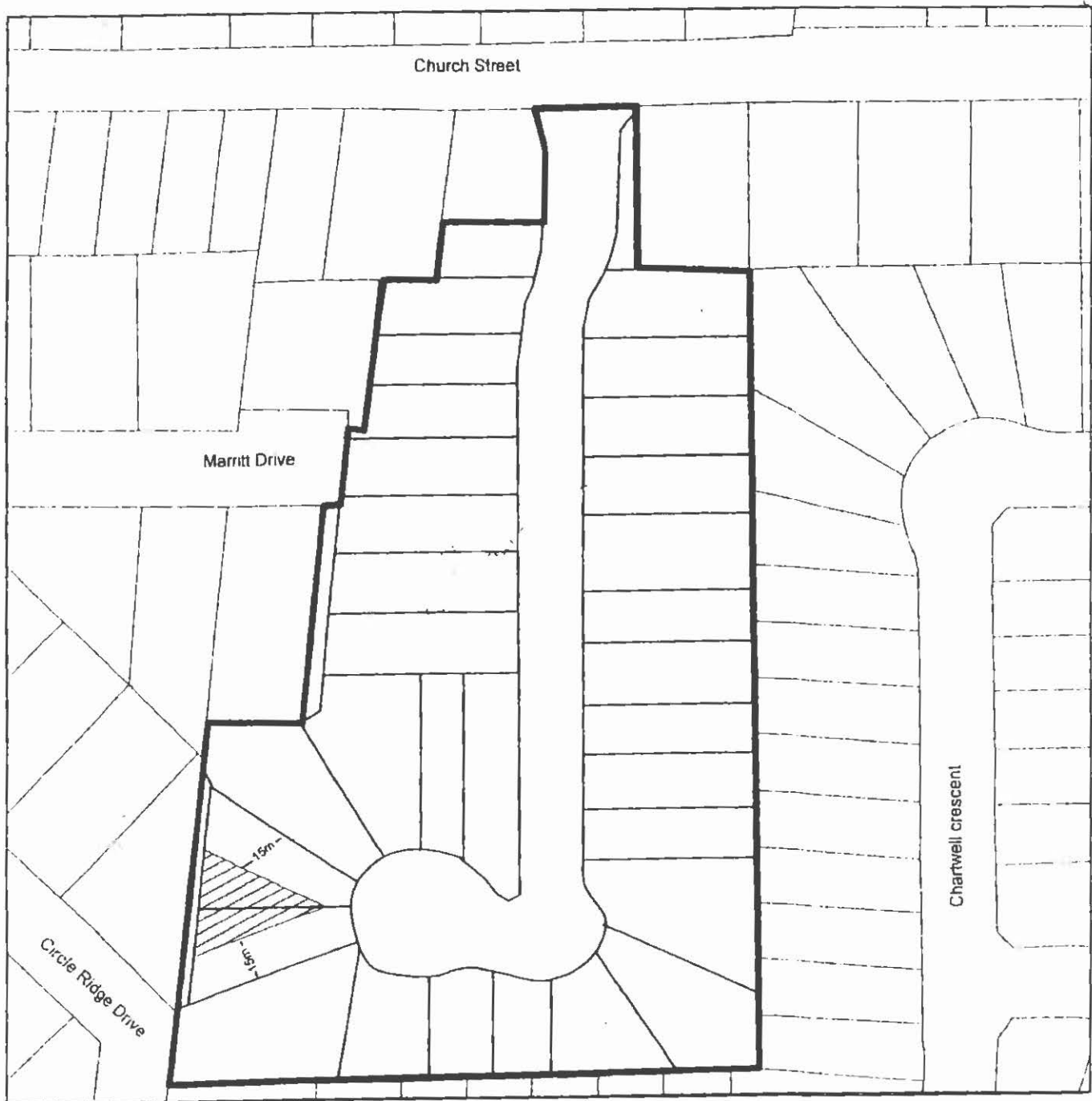
FORMERLY TOWNSHIP OF NORTH GWILLIMBURY
COUNTY OF YORK




SCHEDULE 'B-56'
BY-LAW 500-2006-0011

PART OF LOT 13, CONCESSION 3 (NG)
TOWN OF GEORGINA
THE REGIONAL MUNICIPALITY OF YORK

FORMERLY TOWNSHIP OF NORTH GWILLIMBURY
COUNTY OF YORK



AREA IN WHICH DWELLING IS NOT PERMITTED

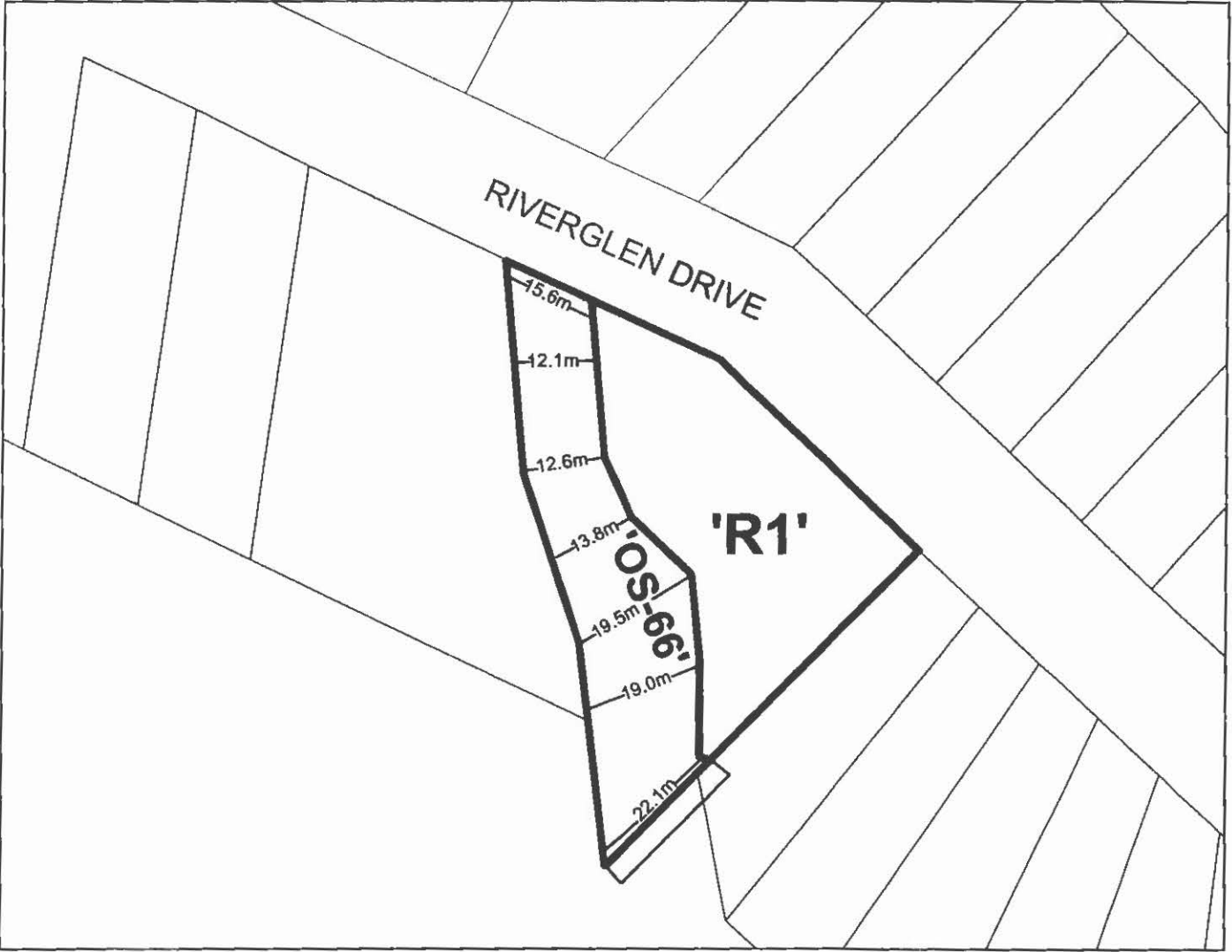


SCHEDULE 'B-57'

BY-LAW 500-2006-0012

PART OF LOT 8, CONCESSION 3 (NG)
TOWN OF GEORGINA
THE REGIONAL MUNICIPALITY OF YORK

FORMERLY TOWNSHIP OF NORTH GWILLIMBURY
COUNTY OF YORK


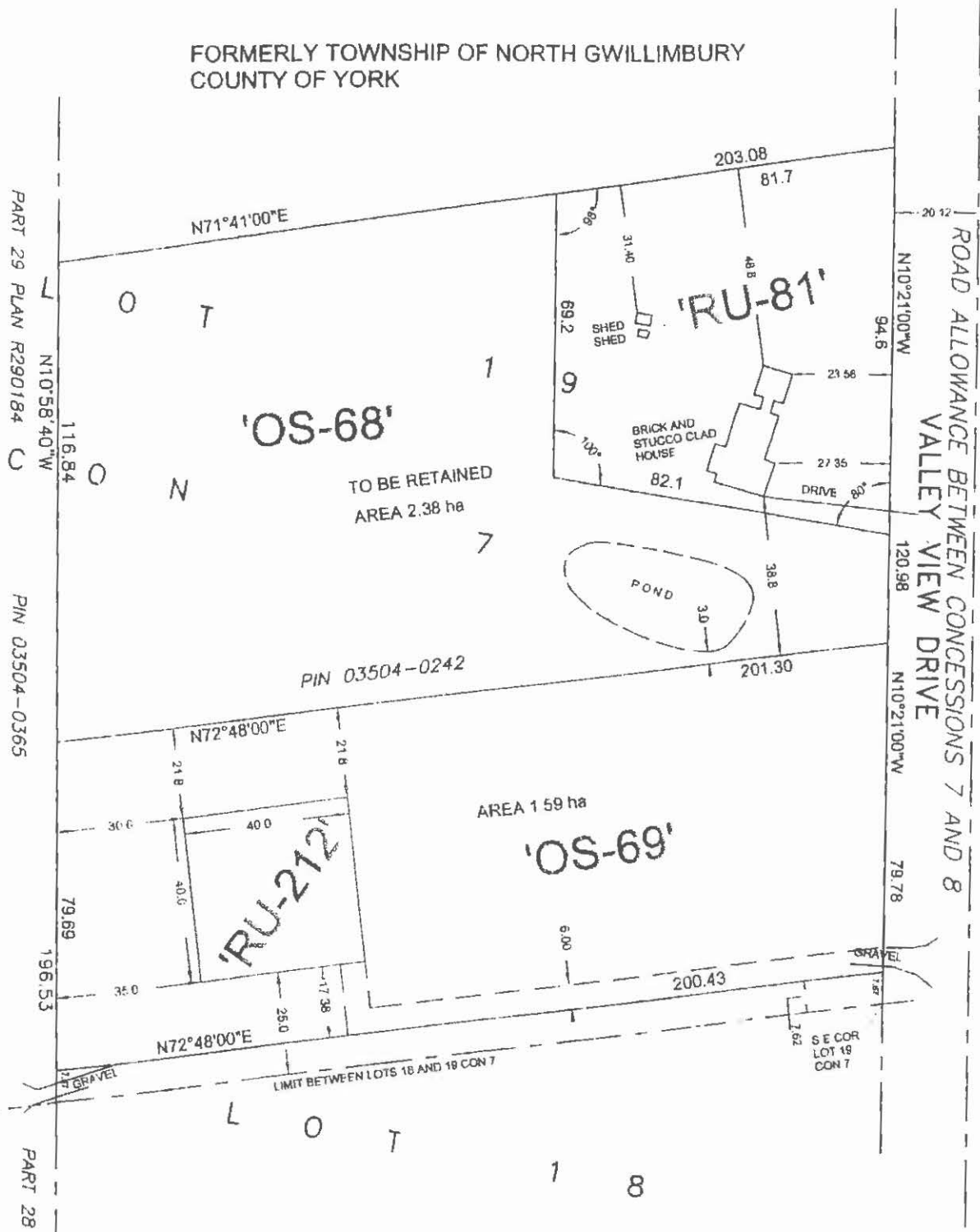


SCHEDULE 'B-58'
BY-LAW 500-2006-0017



PART OF LOT 19, CONCESSION 7 (NG)
 TOWN OF GEORGINA
 THE REGIONAL MUNICIPALITY OF YORK

FORMERLY TOWNSHIP OF NORTH GWILLIMBURY
 COUNTY OF YORK

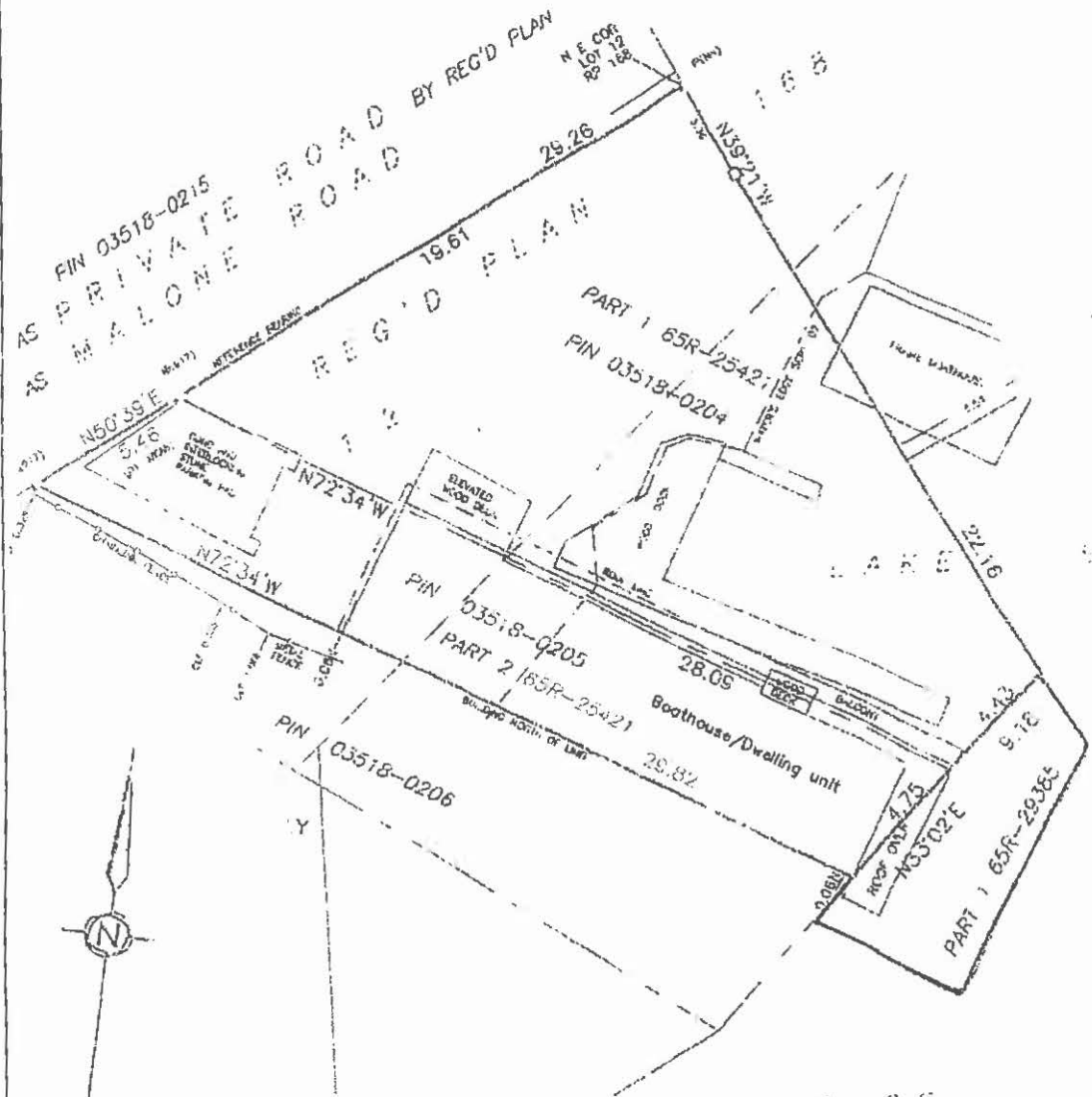


PREPARED BY
E.R.GARDEN LIMITED
 ONTARIO LAND SURVEYORS
 1280 JOURNEY'S END CIRCLE, WEXMARKET L3Y 8Z7
 PHONE 905-856-8600 FAX 905-856-7127

SCHEDULE 'B-59'
 BYLAW 500-2007-0001

67 2006
 6-4-01A

PART 1 - PLAN OF
 PART OF LOT 12, REGISTERED PLAN 168 AND
 PART OF WATER LOT IN FRONT OF
 LOT 2, CONCESSION 9
 GEOGRAPHIC TOWNSHIP OF GEORGINA
 TOWN OF GEORGINA - REGIONAL MUNICIPALITY OF YORK
 SCALE 1 : 150

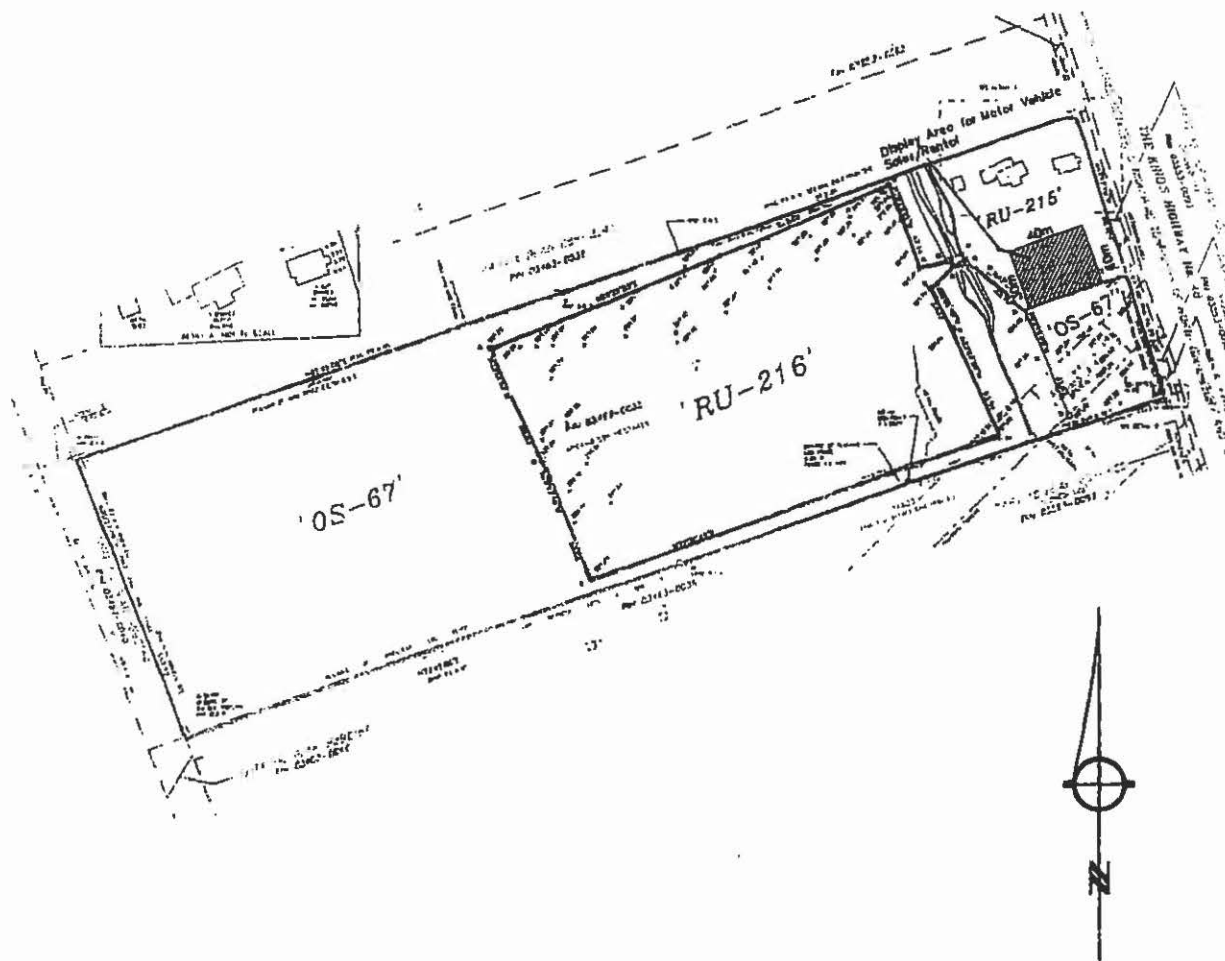


WATERLOT IN FRONT OF
 LOT 2 CONCESSION 9

SCHEDULE 'B-60'
 BY-LAW NUMBER 500-2007-0016

PART OF LOT 7 CONCESSION 8(NG)
TOWN OF GEORGINA
THE REGIONAL MUNICIPALITY OF YORK


*FORMERLY TOWNSHIP OF NORTH GWILLIMBURY
COUNTY OF YORK*



NOTE:

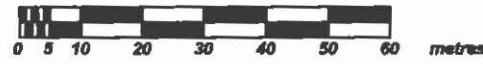
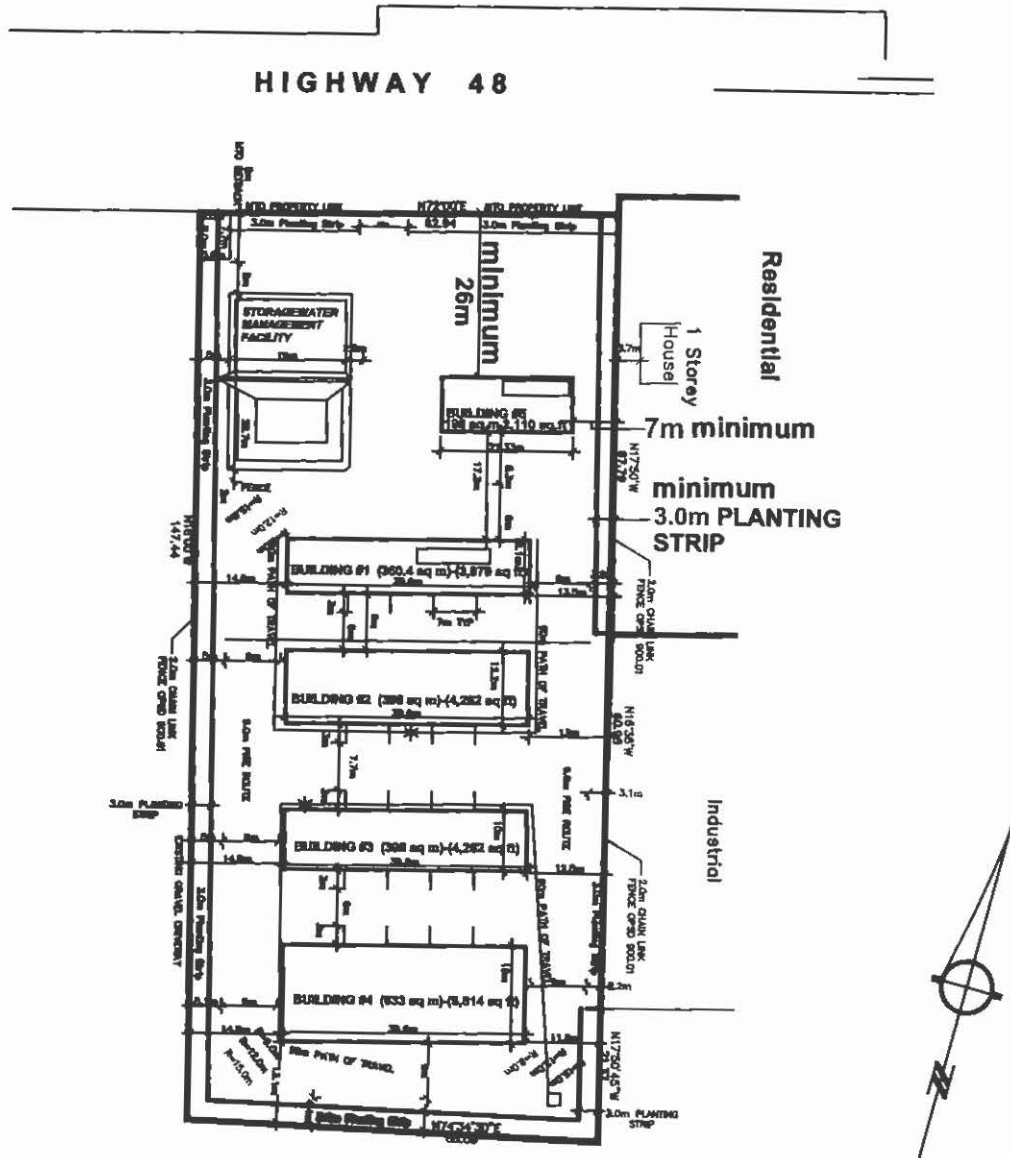
This Schedule "B-61" is based
on a Plan bearing date of July 31, 2007,
prepared by Perling Survey Inc.
File 06-6308

SCHEDULE 'B-61'
BY-LAW 500-2008- 0007



CONCESSION 6(G) PT LOT 25, RP 65R-13658 PT
 PART 2 AND PART 1, AND RP 65R-27764 PART 3
 TOWN OF GEORGINA
 THE REGIONAL MUNICIPALITY OF YORK

*FORMERLY TOWNSHIP OF GEORGINA
 COUNTY OF YORK*

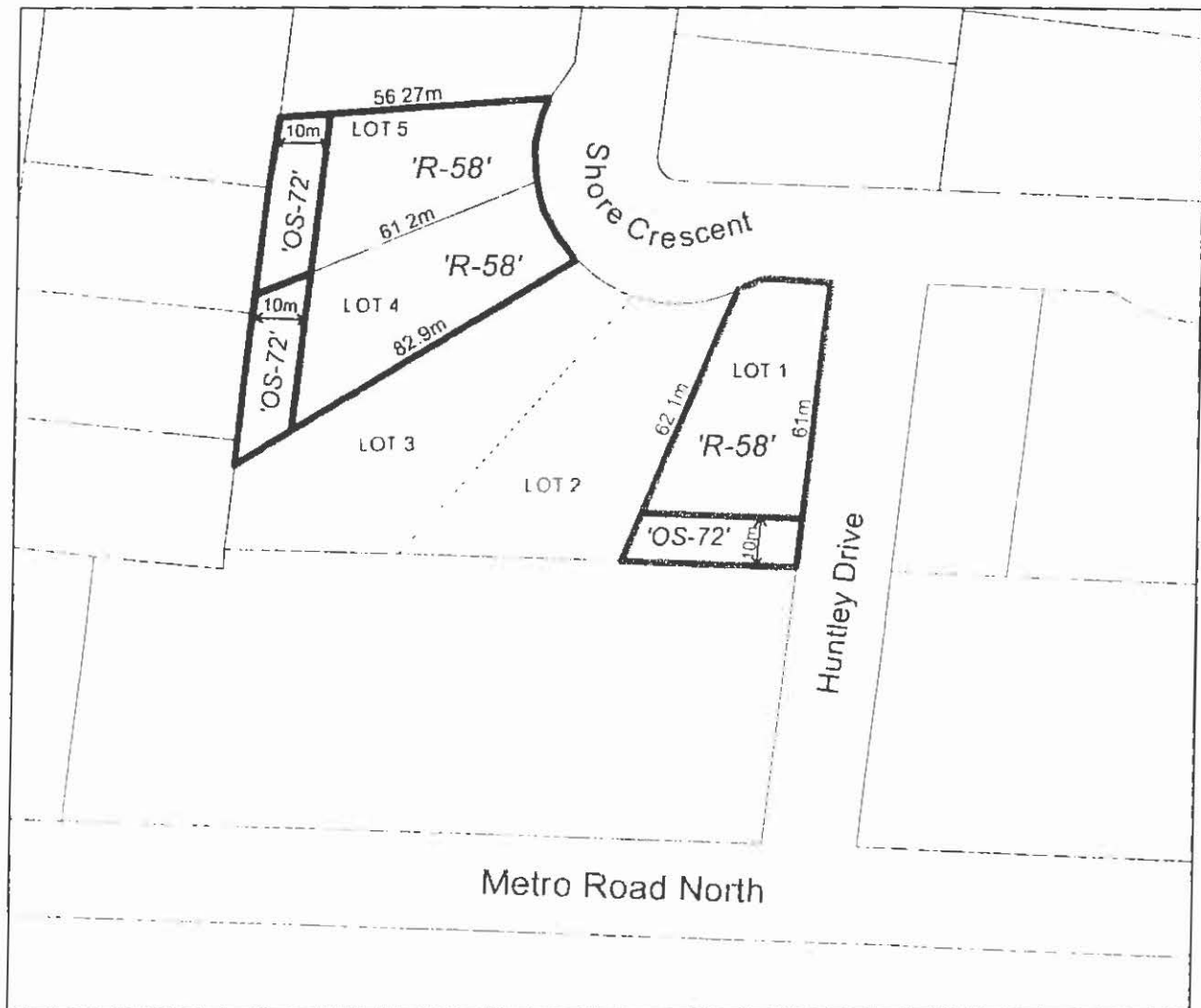


SCHEDULE 'B-62'
 BY-LAW 500-2007-0020

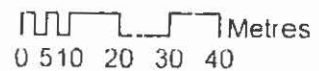


LOTS 1,4 AND 5, PLAN 566
TOWN OF GEORGINA
THE REGIONAL MUNICIPALITY OF YORK

FORMERLY TOWNSHIP OF NORTH GWILLIMBURY
COUNTY OF YORK

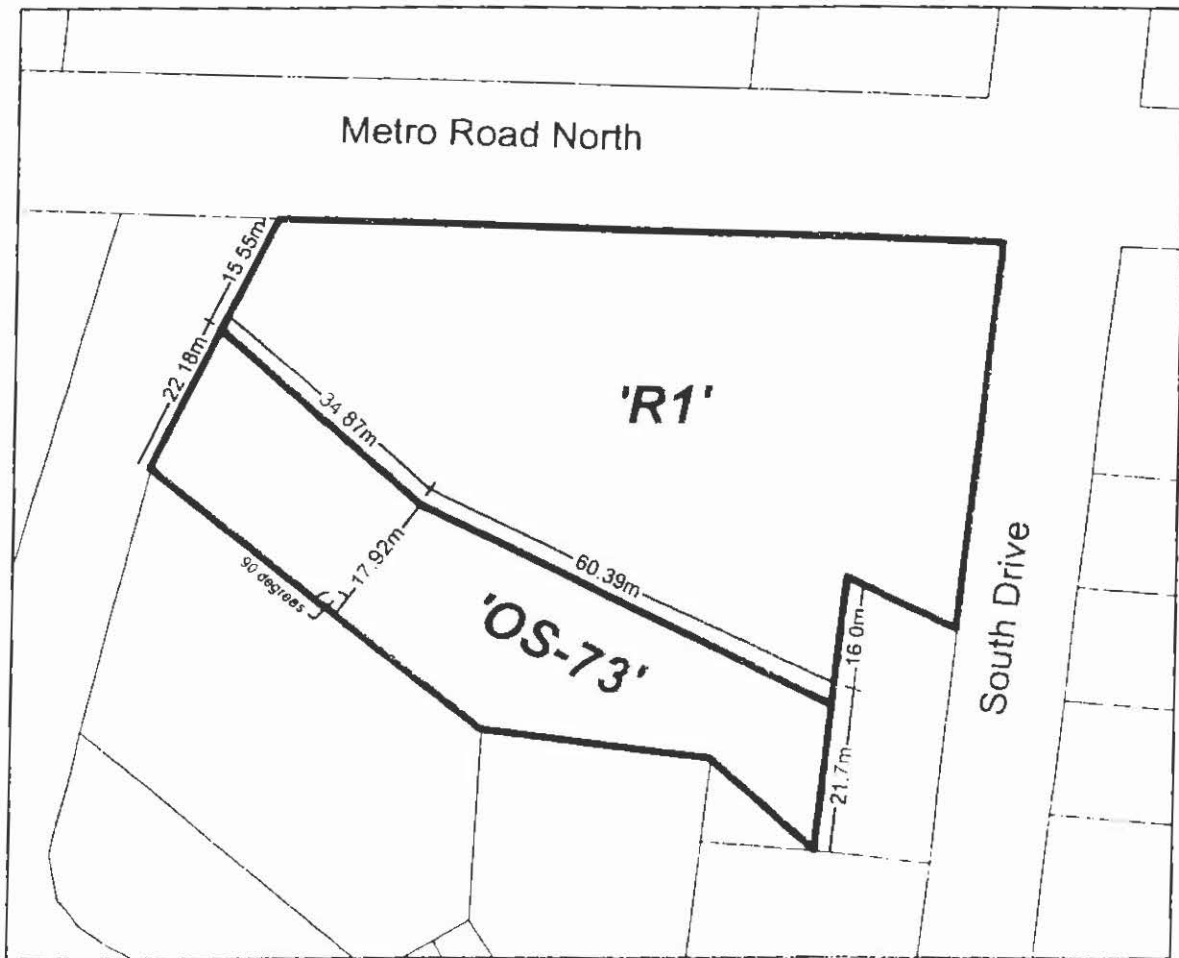


SCHEDULE 'B-63'
BY-LAW 500 -2008 - 0016

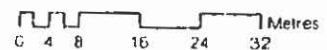


PART OF LOT 18 CONCESSION 9 (NG)
TOWN OF GEORGINA
THE REGIONAL MUNICIPALITY OF YORK

FORMERLY TOWNSHIP OF NORTH GWILLIMBURY
COUNTY OF YORK

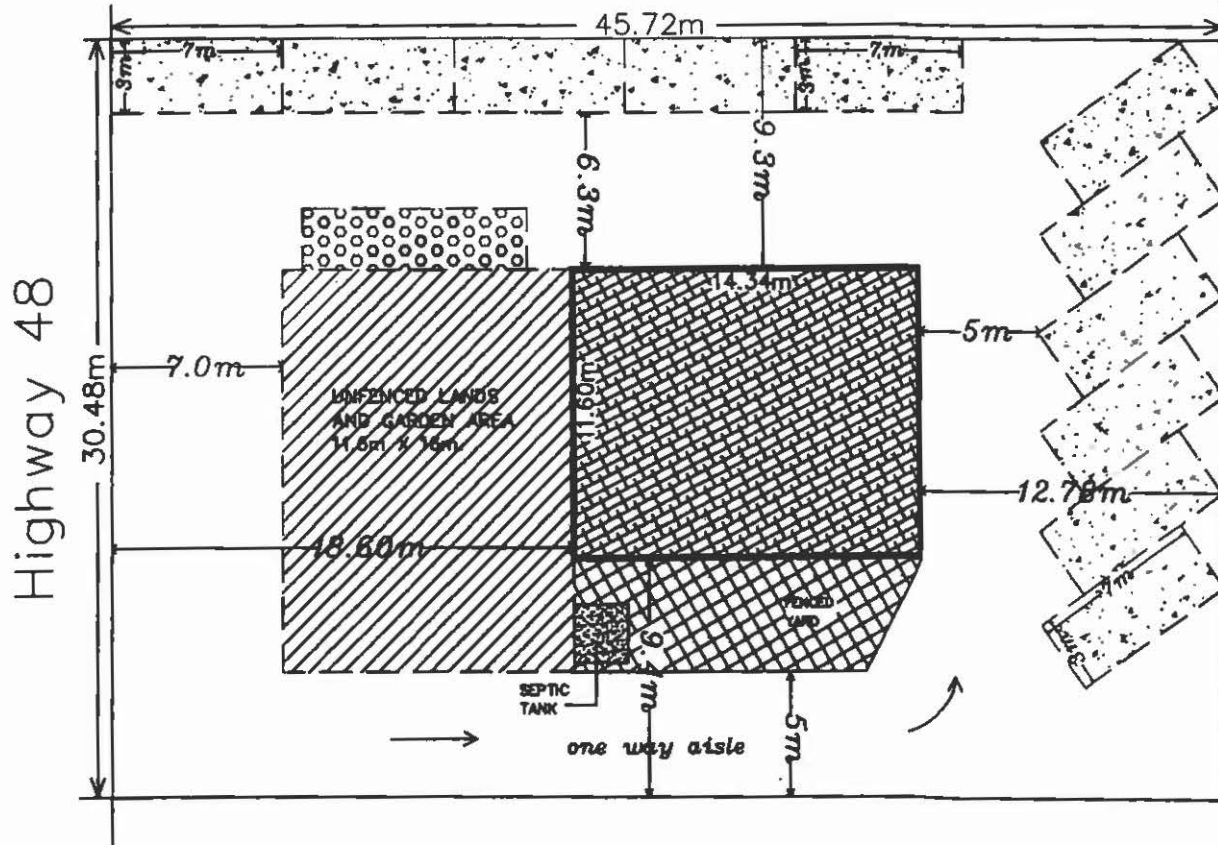







SCHEDULE 'B-64'
BY-LAW 500 - 2008 - 0014



PART OF LOT 1 , CONCESSION 3 (G)
 TOWN OF GEORGINA
 THE REGIONAL MUNICIPALITY OF YORK

FORMERLY TOWNSHIP OF GEORGINA
 COUNTY OF YORK



-  existing building
-  parking
-  leaching bed(existing)/landscaped area.
-  additional area needed for leaching bed if sewage system expanded
-  fenced yard

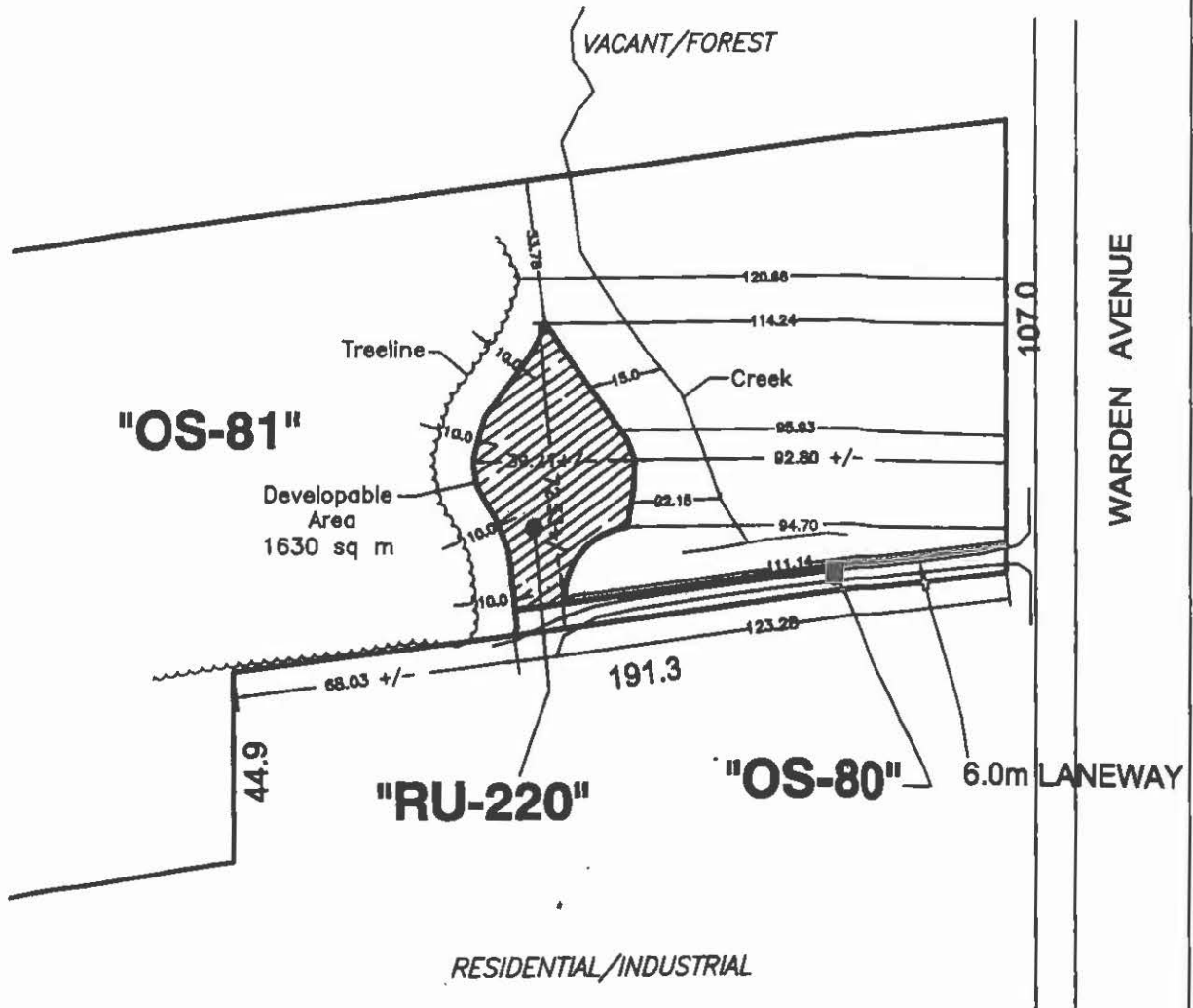


SCHEDULE 'B-65'
 BY-LAW 500-2010-0002
 ZONED C2-48



PART OF LOT 3 , CONCESSION 4 (NG)
TOWN OF GEORGINA
THE REGIONAL MUNICIPALITY OF YORK

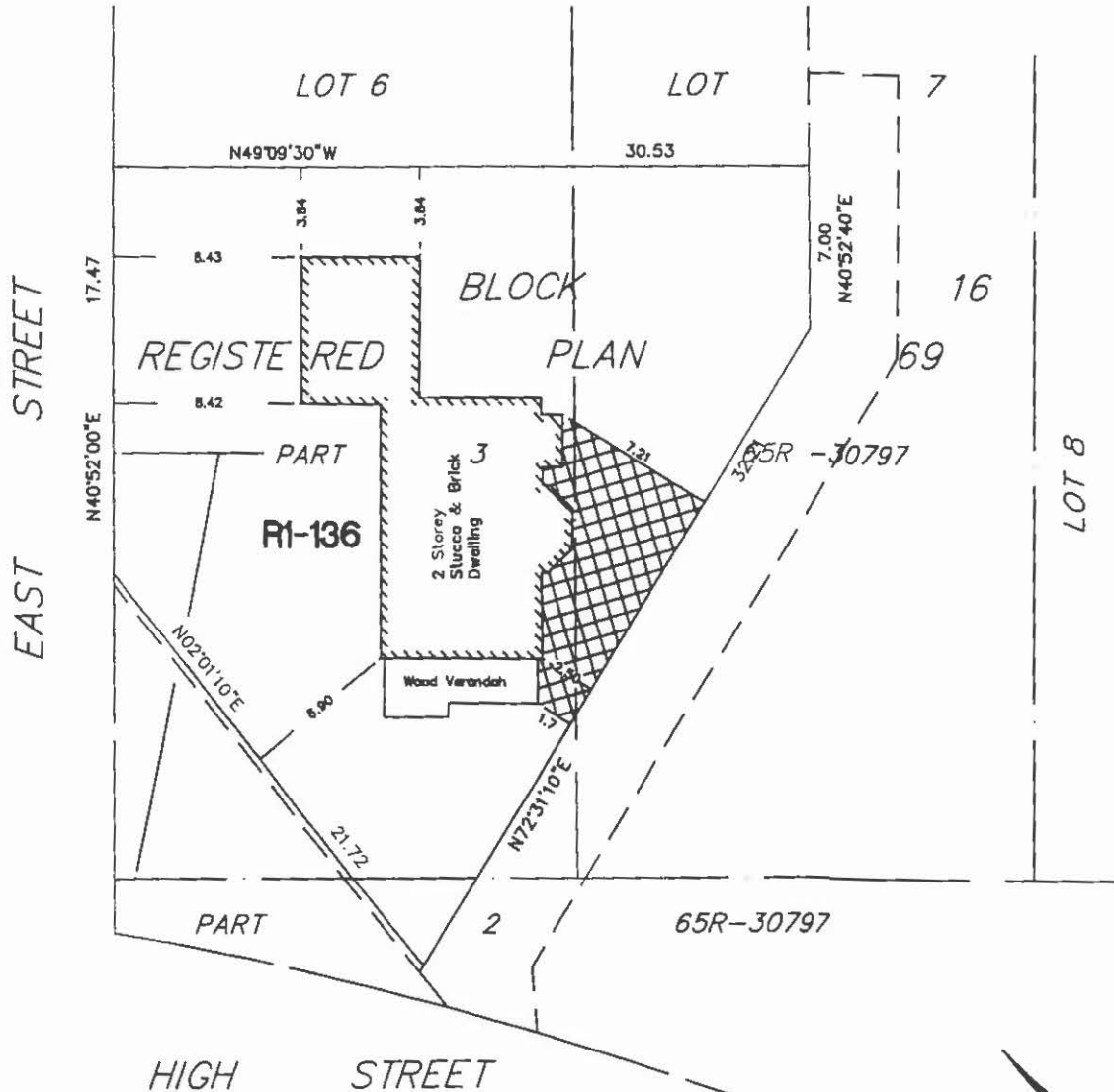
FORMERLY TOWNSHIP OF NORTH GWILLIMBURY
COUNTY OF YORK



SCHEDULE 'B-66'
BY-LAW 500-2011- 0001

PART OF LOT 2, CONCESSION 7(G)
TOWN OF GEORGINA
THE REGIONAL MUNICIPALITY OF YORK

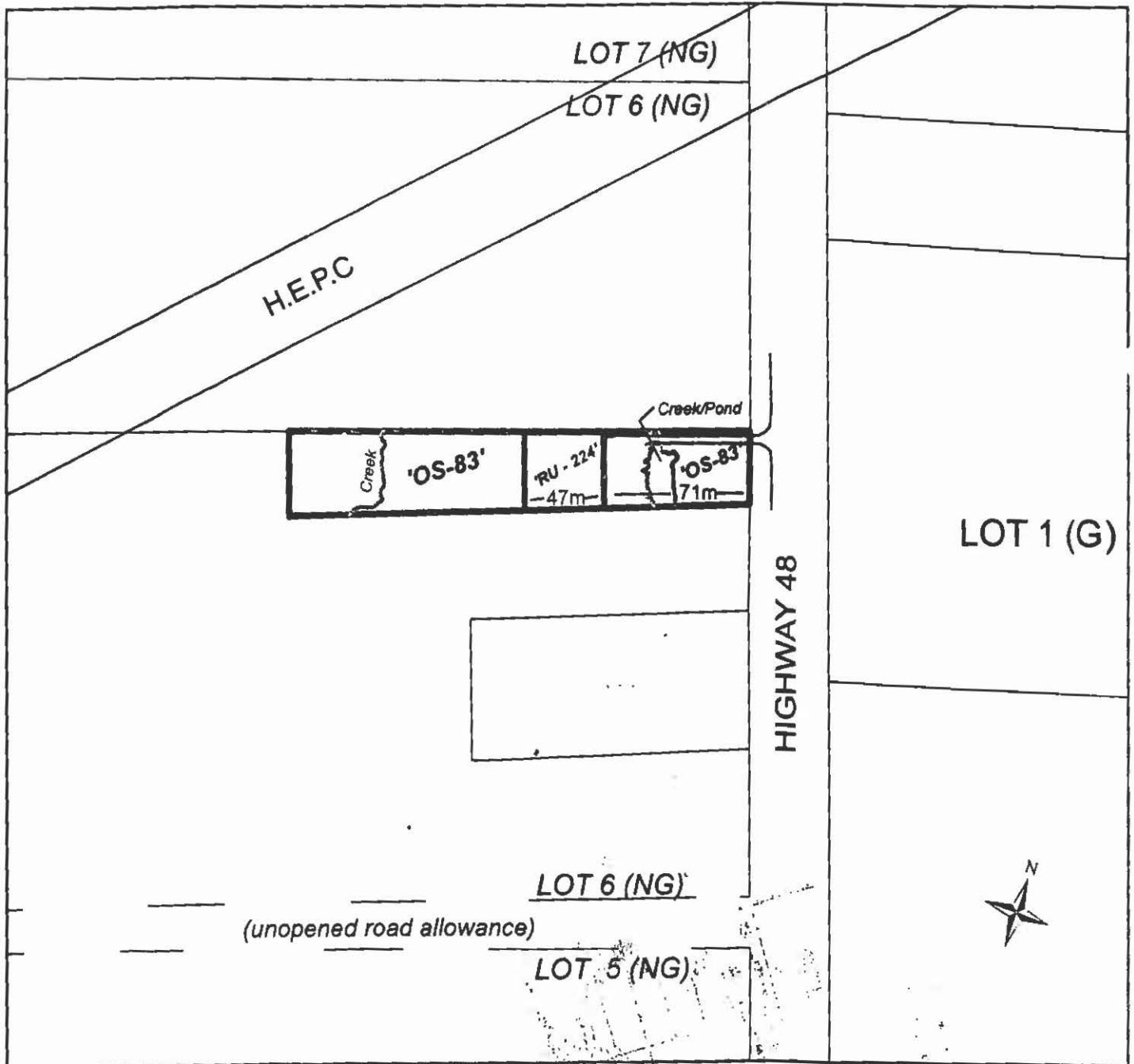
**FORMERLY TOWNSHIP OF GEORGINA
COUNTY OF YORK**



SCHEDULE 'B-67'
BYLAW 500-2011-0003

PART OF LOT 6 CONCESSION 8 (NG)
TOWN OF GEORGINA
THE REGIONAL MUNICIPALITY OF YORK

FORMERLY TOWNSHIP OF NORTH GWILLIMBURY
COUNTY OF YORK



SCHEDULE 'B- 68'

BY-LAW 500-2012-0003

