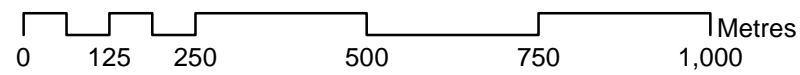


- |                                   |                                |   |
|-----------------------------------|--------------------------------|---|
| — Zoning Boundaries               | — Tourist Commercial (C5)      | — Disposal Industrial (M5)              |
| — Open Space (OS)                 | — Recreational Commercial (C6) | — Residential (R)                       |
| — Institutional (I)               | — Transitional (T)             | — Low Density Urban Residential (R1)    |
| — General Commercial (C1)         | — Restricted Industrial (M1)   | — Low Density Urban Residential (R2)    |
| — Highway Commercial (C2)         | — General Industrial (M2)      | — Medium Density Urban Residential (R3) |
| — Local Commercial (C3)           | — Extractive Industrial (M3)   | — Estate Residential (ER)               |
| — Shopping Centre Commercial (C4) | — Storage Industrial (M4)      | — Rural (RU)                            |

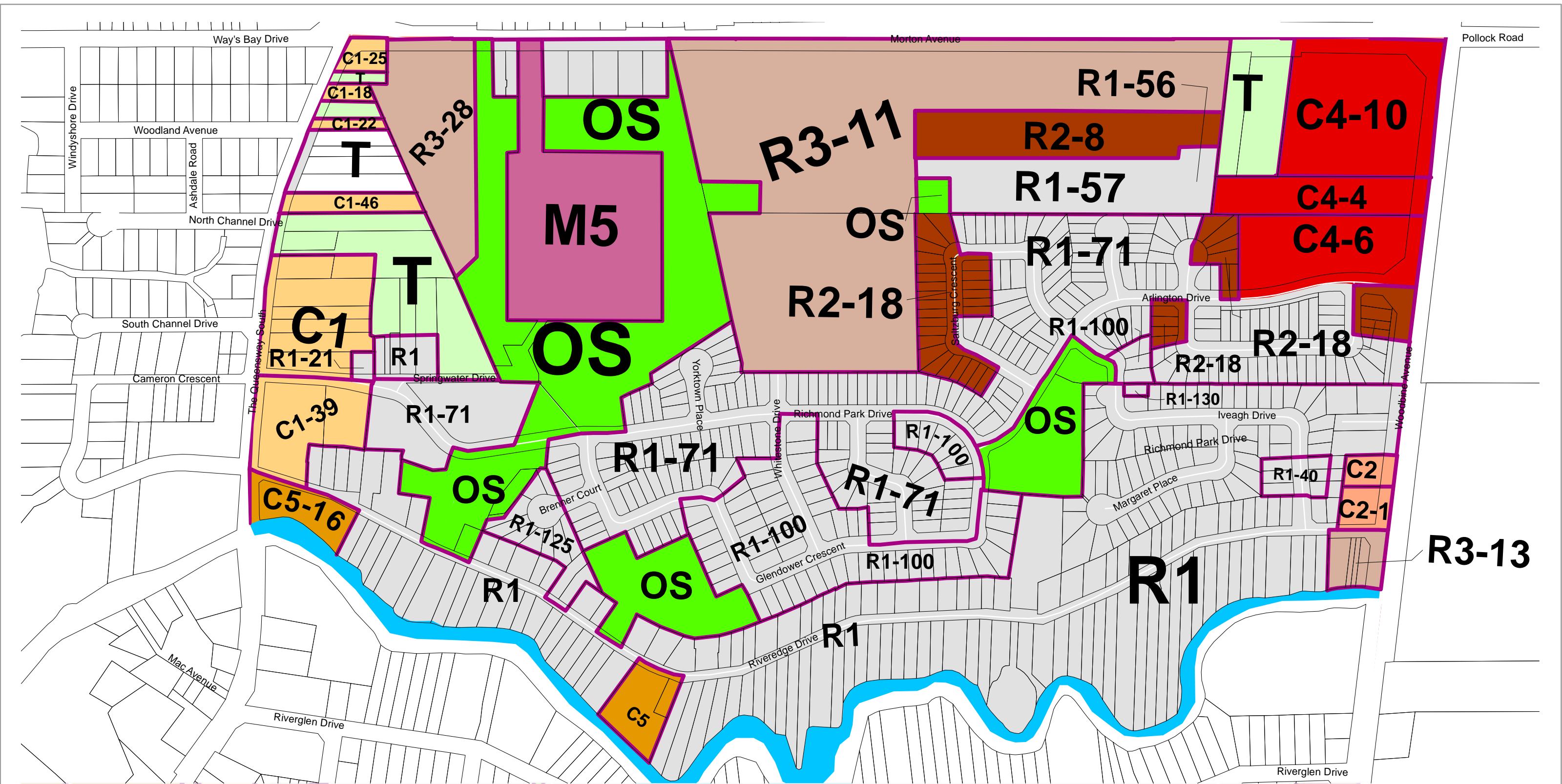
This map is consolidated to November 6, 2012.  
Map produced by the Planning Division , November 2012.  
Data source:  
Property data provided by the Planning and Building Department, Planning Division.

Revised : 11 06 12



**Disclaimer:** This information is provided as a public resource of general information by the Town of Georgina. This information is provided for convenience only, and the Town of Georgina disclaims any responsibility for content, accuracy, currency or completeness. This is not a plan of survey.

**TOWN  
OF  
GEORGINA**  
Schedule 'A'  
To By-law 500  
AS AMENDED  
MAP No. 2 (pg.2)

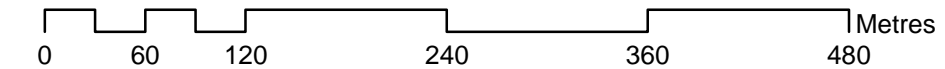


- |                                 |                              |                                       |
|---------------------------------|------------------------------|---------------------------------------|
| Airfield (A)                    | Tourist Commercial (C5)      | Disposal Industrial (M5)              |
| Open Space (OS)                 | Recreational Commercial (C6) | Estate Residential (ER)               |
| Institutional (I)               | Transitional (T)             | Residential (R)                       |
| General Commercial (C1)         | Restricted Industrial (M1)   | Low Density Urban Residential (R1)    |
| Highway Commercial (C2)         | General Industrial (M2)      | Low Density Urban Residential (R2)    |
| Local Commercial (C3)           | Extractive Industrial (M3)   | Medium Density Urban Residential (R3) |
| Shopping Centre Commercial (C4) | Storage Industrial (M4)      | Rural (RU)                            |

This map is consolidated to November 6, 2012.  
Map produced by the Planning Department, November 2012.  
Data source:  
Property data provided by the Planning and Building department, Planning Division.

Revised: 05 25 12

Disclaimer:



This information is provided as a public resource of general information by the Town of Georgina.  
This information is provided for convenience only, and the Town of Georgina disclaims any responsibility for content, accuracy, currency or completeness.  
This is not a plan of survey.

TOWN  
OF  
GEORGINA  
Schedule 'A'  
To By-law 500  
AS AMENDED  
MAP No. 2 (pg3)