




















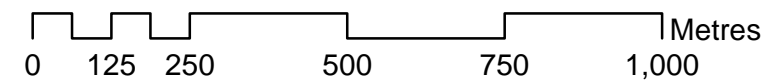


- ## Legend
- |   |                         |   |                                 |   |                                       |
|---|-------------------------|---|---------------------------------|---|---------------------------------------|
|  | Zoning Boundaries       |  | Shopping Centre Commercial (C4) |  | Residential (R)                       |
|  | Airfield (A)            |  | Tourist Commercial (C5)         |  | Low Density Urban Residential (R1)    |
|  | Transitional (T)        |  | Recreational Commercial (C6)    |  | Low Density Urban Residential (R2)    |
|  | Open Space (OS)         |  | Restricted Industrial (M1)      |  | Medium Density Urban Residential (R3) |
|  | Institutional (I)       |  | General Industrial (M2)         |  | Estate Residential (ER)               |
|  | General Commercial (C1) |  | Extractive Industrial (M3)      |   | Rural (RU)                            |
|  | Highway Commercial (C2) |  | Storage Industrial (M4)         |   |                                       |
|  | Local Commercial (C3)   |  | Disposal Industrial (M5)        |   |                                       |

This map is consolidated to November 6, 2012.  
Map produced by the Planning Division, November 2012.  
Data source:  
Property data provided by the Planning and Building Department, Planning Division.

Revised: 11 06 12



Disclaimer:

This information is provided as a public resource of general information by the Town of Georgina.  
This information is provided for convenience only, and  
the Town of Georgina disclaims any responsibility for content, accuracy, currency or completeness.  
This is not a plan of survey.

**TOWN  
OF  
GEORGINA**  
Schedule 'A'  
To By-law 500  
AS AMENDED  
MAP No. 5 (pg.1)

